

Redistricting Plan Submitted by the Administration of the City of Huntsville, Alabama,
Containing 5 Single-Member City Council and Board of Education Districts for the City of
Huntsville, Alabama

EXHIBIT A

Containing census geography and annexation placement,
legal descriptions of districts, and a map

President or President Pro Tem of the City
Council of the City of Huntsville, Alabama

Date: _____

Demographic data from the Census PL 94 -171 file block identity code of state, county, tract and block should be read as follows:

<u>STATE</u>	<u>COUNTY</u>	<u>TRACT</u>	<u>BLOCK</u>	<u>DISTRICT</u>
01	089	000100	1006,	1

Administration Plan - Census Geography Blocks by District

Block, District

Start District 1

010890002031000,1	010890002032021,1	010890003011017,1	010890003013019,1
010890002031002,1	010890002033000,1	010890003011018,1	010890003013020,1
010890002031006,1	010890002033001,1	010890003011019,1	010890003021000,1
010890002031007,1	010890002033002,1	010890003011020,1	010890003021001,1
010890002031008,1	010890002033003,1	010890003011021,1	010890003021002,1
010890002031010,1	010890002033004,1	010890003011022,1	010890003021003,1
010890002031011,1	010890002033005,1	010890003011023,1	010890003021004,1
010890002031014,1	010890002033006,1	010890003011024,1	010890003021005,1
010890002031015,1	010890002033007,1	010890003011025,1	010890003021006,1
010890002031018,1	010890002033008,1	010890003011026,1	010890003021007,1
010890002031019,1	010890002033009,1	010890003011027,1	010890003021008,1
010890002031022,1	010890002033010,1	010890003011028,1	010890003021009,1
010890002031023,1	010890002033011,1	010890003011029,1	010890003021010,1
010890002031025,1	010890002033012,1	010890003012000,1	010890003021011,1
010890002031026,1	010890002033013,1	010890003012001,1	010890003021012,1
010890002031027,1	010890002033014,1	010890003012002,1	010890003021013,1
010890002031028,1	010890002033015,1	010890003012003,1	010890003021014,1
010890002031029,1	010890002033016,1	010890003012004,1	010890003021015,1
010890002031030,1	010890002033017,1	010890003012005,1	010890003021016,1
010890002031031,1	010890002033018,1	010890003012006,1	010890003021017,1
010890002031032,1	010890002033019,1	010890003012007,1	010890003021018,1
010890002031033,1	010890002033020,1	010890003012008,1	010890003021019,1
010890002031035,1	010890002033021,1	010890003012009,1	010890003021020,1
010890002031036,1	010890002033022,1	010890003012010,1	010890003021021,1
010890002031037,1	010890002033023,1	010890003012011,1	010890003021022,1
010890002031042,1	010890002033024,1	010890003012012,1	010890003021023,1
010890002032000,1	010890002033025,1	010890003012013,1	010890003021024,1
010890002032001,1	010890002033026,1	010890003012014,1	010890003021025,1
010890002032002,1	010890002033027,1	010890003012015,1	010890003022000,1
010890002032003,1	010890002033028,1	010890003012016,1	010890003022001,1
010890002032004,1	010890002033029,1	010890003012017,1	010890003022002,1
010890002032005,1	010890002033030,1	010890003013000,1	010890003022003,1
010890002032006,1	010890002033031,1	010890003013001,1	010890003022004,1
010890002032007,1	010890003011000,1	010890003013002,1	010890003022005,1
010890002032008,1	010890003011001,1	010890003013003,1	010890003022006,1
010890002032009,1	010890003011002,1	010890003013004,1	010890003022007,1
010890002032010,1	010890003011003,1	010890003013005,1	010890003022008,1
010890002032011,1	010890003011004,1	010890003013006,1	010890003022009,1
010890002032012,1	010890003011005,1	010890003013007,1	010890003022010,1
010890002032013,1	010890003011006,1	010890003013008,1	010890003022011,1
010890002032014,1	010890003011007,1	010890003013009,1	010890003022012,1
010890002032015,1	010890003011008,1	010890003013010,1	010890003022013,1
010890002032016,1	010890003011009,1	010890003013011,1	010890003022014,1
010890002032017,1	010890003011010,1	010890003013012,1	010890004031000,1
010890002032018,1	010890003011011,1	010890003013013,1	010890004031001,1
010890002032019,1	010890003011012,1	010890003013014,1	010890004031002,1
010890002032020,1	010890003011013,1	010890003013015,1	010890004031003,1
	010890003011014,1	010890003013016,1	010890004031004,1
	010890003011015,1	010890003013017,1	010890004031005,1
	010890003011016,1	010890003013018,1	010890004031006,1

Administration Plan - Census Geography Blocks by District

010890005032014,1	010890006022006,1	010890007013009,1	010890007022021,1
010890005032015,1	010890006022007,1	010890007013010,1	010890007022022,1
010890005032016,1	010890006022008,1	010890007013011,1	010890007022023,1
010890005032017,1	010890006022009,1	010890007013012,1	010890012001000,1
010890005032018,1	010890006022010,1	010890007013013,1	010890012001001,1
010890006011000,1	010890006022011,1	010890007013014,1	010890012001002,1
010890006011001,1	010890006022012,1	010890007013015,1	010890012001003,1
010890006011002,1	010890006022013,1	010890007013016,1	010890012001004,1
010890006011003,1	010890006022014,1	010890007013017,1	010890012001005,1
010890006011004,1	010890006022015,1	010890007013018,1	010890012001006,1
010890006011005,1	010890006022016,1	010890007013019,1	010890012001007,1
010890006011006,1	010890006022017,1	010890007013020,1	010890012001008,1
010890006011007,1	010890006022018,1	010890007021000,1	010890012001009,1
010890006011008,1	010890006022019,1	010890007021001,1	010890012001010,1
010890006011009,1	010890007011000,1	010890007021002,1	010890012001011,1
010890006011020,1	010890007011001,1	010890007021003,1	010890012001012,1
010890006012000,1	010890007011002,1	010890007021004,1	010890012001013,1
010890006012001,1	010890007011003,1	010890007021005,1	010890012001014,1
010890006012002,1	010890007011004,1	010890007021006,1	010890012001015,1
010890006012003,1	010890007011005,1	010890007021007,1	010890012001016,1
010890006012004,1	010890007011006,1	010890007021008,1	010890012001017,1
010890006012005,1	010890007011007,1	010890007021009,1	010890012001018,1
010890006012006,1	010890007011008,1	010890007021010,1	010890012001019,1
010890006012007,1	010890007011009,1	010890007021011,1	010890012001020,1
010890006012008,1	010890007012000,1	010890007021012,1	010890012001021,1
010890006012009,1	010890007012001,1	010890007021013,1	010890012001022,1
010890006012010,1	010890007012002,1	010890007021014,1	010890012001023,1
010890006012011,1	010890007012003,1	010890007021015,1	010890012001026,1
010890006021000,1	010890007012004,1	010890007021016,1	010890012001027,1
010890006021001,1	010890007012005,1	010890007022000,1	010890012001028,1
010890006021002,1	010890007012006,1	010890007022001,1	010890012001029,1
010890006021003,1	010890007012007,1	010890007022002,1	010890012001030,1
010890006021004,1	010890007012008,1	010890007022003,1	010890012001031,1
010890006021005,1	010890007012009,1	010890007022004,1	010890012001032,1
010890006021006,1	010890007012010,1	010890007022005,1	010890012001033,1
010890006021007,1	010890007012011,1	010890007022006,1	010890012001034,1
010890006021008,1	010890007012012,1	010890007022007,1	010890012003000,1
010890006021009,1	010890007012013,1	010890007022008,1	010890012003001,1
010890006021010,1	010890007012014,1	010890007022009,1	010890012003002,1
010890006021011,1	010890007012015,1	010890007022010,1	010890012003003,1
010890006021012,1	010890007012016,1	010890007022011,1	010890012003004,1
010890006021013,1	010890007013000,1	010890007022012,1	010890012003005,1
010890006021014,1	010890007013001,1	010890007022013,1	010890012003006,1
010890006021015,1	010890007013002,1	010890007022014,1	010890012003007,1
010890006022000,1	010890007013003,1	010890007022015,1	010890012003008,1
010890006022001,1	010890007013004,1	010890007022016,1	010890012003009,1
010890006022002,1	010890007013005,1	010890007022017,1	010890012003010,1
010890006022003,1	010890007013006,1	010890007022018,1	010890012003011,1
010890006022004,1	010890007013007,1	010890007022019,1	010890012003012,1
010890006022005,1	010890007013008,1	010890007022020,1	010890012003013,1

Administration Plan - Census Geography Blocks by District

010890012003014,1	010890013021027,1	010890102002013,1	010890106263029,1
010890012003015,1	010890013021028,1	010890105022003,1	010890106301002,1
010890012003016,1	010890013021029,1	010890105022004,1	010890106301003,1
010890012003017,1	010890013021030,1	010890105022005,1	010890106311006,1
010890012003018,1	010890013021031,1	010890105022009,1	010890106311011,1
010890012003019,1	010890013021032,1	010890105022010,1	010890106311013,1
010890012003020,1	010890013021033,1	010890105022011,1	010890106311015,1
010890012003021,1	010890013021034,1	010890105022012,1	010890106311018,1
010890012003022,1	010890013021035,1	010890105022013,1	010890106311019,1
010890012003023,1	010890013021036,1	010890105022014,1	010890106311020,1
010890012003024,1	010890013021037,1	010890106261000,1	010890106311021,1
010890012003025,1	010890015001000,1	010890106261001,1	010890106311022,1
010890012003026,1	010890015001001,1	010890106261003,1	010890106311023,1
010890012003027,1	010890015001002,1	010890106261008,1	010890106311025,1
010890012003028,1	010890015001003,1	010890106261011,1	010890106311026,1
010890012003029,1	010890015001004,1	010890106261012,1	010890106311027,1
010890012003030,1	010890015001005,1	010890106261013,1	010890106311028,1
010890012003031,1	010890015001006,1	010890106261021,1	010890106311029,1
010890012003032,1	010890015001007,1	010890106261022,1	010890106311030,1
010890012003033,1	010890015001008,1	010890106261024,1	010890106311036,1
010890012003034,1	010890015001009,1	010890106261026,1	010890106311037,1
010890012003035,1	010890015001010,1	010890106261027,1	010890106311039,1
010890012003036,1	010890015001011,1	010890106261029,1	010890106311040,1
010890013021000,1	010890015001012,1	010890106261034,1	010890106311041,1
010890013021001,1	010890015001013,1	010890106261037,1	010890106311042,1
010890013021002,1	010890015001014,1	010890106261039,1	010890106311043,1
010890013021003,1	010890015001015,1	010890106261041,1	010890106311045,1
010890013021004,1	010890015001016,1	010890106261042,1	010890106311046,1
010890013021005,1	010890015001017,1	010890106262010,1	010890106311047,1
010890013021006,1	010890015001018,1	010890106262011,1	010890107043008,1
010890013021007,1	010890015001019,1	010890106262012,1	010890107043011,1
010890013021008,1	010890015001020,1	010890106262013,1	010890107043012,1
010890013021009,1	010890015001021,1	010890106262014,1	010890107043013,1
010890013021010,1	010890015001022,1	010890106262016,1	010890107043014,1
010890013021011,1	010890030001001,1	010890106263002,1	010890107043015,1
010890013021012,1	010890030001002,1	010890106263003,1	010890107043018,1
010890013021013,1	010890030001003,1	010890106263004,1	010890107043036,1
010890013021014,1	010890030001004,1	010890106263005,1	010890107043042,1
010890013021015,1	010890030001005,1	010890106263006,1	010890107043044,1
010890013021016,1	010890030001006,1	010890106263007,1	010890107043045,1
010890013021017,1	010890030001007,1	010890106263008,1	010890107043052,1
010890013021018,1	010890030001008,1	010890106263013,1	010890107043053,1
010890013021019,1	010890030001009,1	010890106263014,1	010890107043054,1
010890013021020,1	010890030001010,1	010890106263015,1	010890107051016,1
010890013021021,1	010890030001016,1	010890106263016,1	010890107051017,1
010890013021022,1	010890030001017,1	010890106263017,1	010890107051021,1
010890013021023,1	010890030001018,1	010890106263020,1	010890107052008,1
010890013021024,1	010890030001019,1	010890106263021,1	010890107052010,1
010890013021025,1	010890102002008,1	010890106263026,1	010890107052011,1
010890013021026,1	010890102002010,1	010890106263028,1	010890107052012,1

Administration Plan - Census Geography Blocks by District

010890107052015,1	010890108011062,1	010890009011006,2	010890009013009,2
010890107052016,1	010890108011069,1	010890009011007,2	010890009013010,2
010890107052017,1	010890108011070,1	010890009011008,2	010890009013011,2
010890107052018,1	010890108012000,1	010890009011009,2	010890009013012,2
010890107052020,1	010890108012002,1	010890009011010,2	010890009013013,2
010890107052023,1	010890108012012,1	010890009011011,2	010890009013014,2
010890107052024,1	010890108012025,1	010890009011012,2	010890009013015,2
010890107052027,1	010890108012026,1	010890009011013,2	010890009013016,2
010890107052029,1	010890108012027,1	010890009011014,2	010890009013017,2
010890107052030,1	010890108012029,1	010890009011015,2	010890009013018,2
010890107052031,1	010890108013002,1	010890009011016,2	010890009013019,2
010890107052032,1	010890108013003,1	010890009011017,2	010890009013020,2
010890107052033,1	010890108013004,1	010890009011018,2	010890009013021,2
010890107052034,1	010890108022003,1	010890009011019,2	010890009013022,2
010890107052035,1	010890108022015,1	010890009011020,2	010890009013023,2
010890107052036,1	010890108022016,1	010890009011021,2	010890009013024,2
010890107052037,1	010890108022027,1	010890009011022,2	010890009013025,2
010890107052038,1	010890108022028,1	010890009011023,2	010890009013026,2
010890107052039,1	010890108022030,1	010890009011024,2	010890009013027,2
010890107052040,1	010890108022032,1	010890009011025,2	010890009013028,2
010890107052041,1	010890108022037,1	010890009011026,2	010890009013029,2
010890107052042,1	010890108022038,1	010890009011027,2	010890009014000,2
010890107052045,1	010890108022041,1	010890009011028,2	010890009014001,2
010890107052046,1	010890108023002,1	010890009012000,2	010890009014002,2
010890107052047,1	010890108023003,1	010890009012001,2	010890009014003,2
010890107062015,1	010890108023004,1	010890009012002,2	010890009014004,2
010890107062016,1	010890108023013,1	010890009012003,2	010890009014005,2
010890107062020,1	010890108023030,1	010890009012004,2	010890009014009,2
010890107062021,1	010890108023031,1	010890009012005,2	010890009014010,2
010890107063002,1	010890108023033,1	010890009012006,2	010890009014011,2
010890108011017,1	010890108023105,1	010890009012007,2	010890009014013,2
010890108011024,1		010890009012008,2	010890009014014,2
010890108011025,1	City portion only of	010890009012009,2	010890009014015,2
010890108011026,1	these blocks due to	010890009012010,2	010890009014016,2
010890108011029,1	annexations	010890009012011,2	010890009014017,2
010890108011032,1	010890106261010,1	010890009012012,2	010890009014022,2
010890108011038,1	010890106263010,1	010890009012013,2	010890009021000,2
010890108011040,1	010890107043016,1	010890009012014,2	010890009021001,2
010890108011041,1	010890107062014,1	010890009012015,2	010890009021002,2
010890108011042,1	010890107063001,1	010890009012016,2	010890009021003,2
010890108011043,1	010890108011018,1	010890009012017,2	010890009021004,2
010890108011048,1	010890108013005,1	010890009013000,2	010890009021005,2
010890108011049,1		010890009013001,2	010890009021006,2
010890108011050,1	Start District 2	010890009013002,2	010890009021007,2
010890108011052,1	010890009011000,2	010890009013003,2	010890009021008,2
010890108011053,1	010890009011001,2	010890009013004,2	010890009021009,2
010890108011054,1	010890009011002,2	010890009013005,2	010890009021010,2
010890108011055,1	010890009011003,2	010890009013006,2	010890009022000,2
010890108011060,1	010890009011004,2	010890009013007,2	010890009022001,2
010890108011061,1	010890009011005,2	010890009013008,2	010890009022002,2

Administration Plan - Census Geography Blocks by District

010890010002058,2	010890010002108,2	010890017002009,2	010890018012001,2
010890010002059,2	010890010002109,2	010890017002010,2	010890018012002,2
010890010002060,2	010890010002110,2	010890017002011,2	010890018012003,2
010890010002061,2	010890010002111,2	010890017002012,2	010890018012004,2
010890010002062,2	010890010002112,2	010890017002013,2	010890018012005,2
010890010002063,2	010890010002113,2	010890017002014,2	010890018012006,2
010890010002064,2	010890010002114,2	010890017002015,2	010890018012007,2
010890010002065,2	010890010002115,2	010890017002016,2	010890018012008,2
010890010002066,2	010890010002116,2	010890017002017,2	010890018012009,2
010890010002067,2	010890010002117,2	010890017002018,2	010890018012010,2
010890010002068,2	010890010002118,2	010890017002019,2	010890018012011,2
010890010002069,2	010890010002119,2	010890017002020,2	010890018012012,2
010890010002070,2	010890010002120,2	010890017002021,2	010890018012013,2
010890010002071,2	010890010002121,2	010890017002022,2	010890018012014,2
010890010002072,2	010890010002122,2	010890017002023,2	010890018012015,2
010890010002073,2	010890010002123,2	010890018011000,2	010890018012016,2
010890010002074,2	010890010002124,2	010890018011001,2	010890018012017,2
010890010002075,2	010890010002125,2	010890018011002,2	010890018013000,2
010890010002076,2	010890017001000,2	010890018011003,2	010890018013001,2
010890010002077,2	010890017001001,2	010890018011004,2	010890018013002,2
010890010002078,2	010890017001002,2	010890018011005,2	010890018013003,2
010890010002079,2	010890017001003,2	010890018011006,2	010890018013004,2
010890010002080,2	010890017001004,2	010890018011007,2	010890018013005,2
010890010002081,2	010890017001005,2	010890018011008,2	010890018013006,2
010890010002082,2	010890017001006,2	010890018011009,2	010890018013007,2
010890010002083,2	010890017001007,2	010890018011010,2	010890018013008,2
010890010002084,2	010890017001008,2	010890018011011,2	010890018013009,2
010890010002085,2	010890017001009,2	010890018011012,2	010890018013010,2
010890010002086,2	010890017001010,2	010890018011013,2	010890018013011,2
010890010002087,2	010890017001011,2	010890018011014,2	010890018013012,2
010890010002088,2	010890017001012,2	010890018011015,2	010890018013013,2
010890010002089,2	010890017001013,2	010890018011016,2	010890018013014,2
010890010002090,2	010890017001014,2	010890018011017,2	010890018013015,2
010890010002091,2	010890017001015,2	010890018011018,2	010890018013016,2
010890010002092,2	010890017001016,2	010890018011019,2	010890018013017,2
010890010002093,2	010890017001017,2	010890018011020,2	010890018013018,2
010890010002094,2	010890017001018,2	010890018011021,2	010890018013019,2
010890010002095,2	010890017001019,2	010890018011022,2	010890018013020,2
010890010002096,2	010890017001020,2	010890018011023,2	010890018013021,2
010890010002097,2	010890017001021,2	010890018011024,2	010890018013022,2
010890010002098,2	010890017001022,2	010890018011025,2	010890018013023,2
010890010002099,2	010890017002000,2	010890018011026,2	010890019012000,2
010890010002100,2	010890017002001,2	010890018011027,2	010890019012001,2
010890010002101,2	010890017002002,2	010890018011028,2	010890019012002,2
010890010002102,2	010890017002003,2	010890018011029,2	010890019012003,2
010890010002103,2	010890017002004,2	010890018011030,2	010890019012004,2
010890010002104,2	010890017002005,2	010890018011031,2	010890019012005,2
010890010002105,2	010890017002006,2	010890018011032,2	010890019012006,2
010890010002106,2	010890017002007,2	010890018011033,2	010890019012007,2
010890010002107,2	010890017002008,2	010890018012000,2	010890019012008,2

Administration Plan - Census Geography Blocks by District

010890019012009,2	010890019031016,2	010890030002003,2	010890030002053,2
010890019012010,2	010890019031017,2	010890030002004,2	010890030002054,2
010890019012011,2	010890019031018,2	010890030002005,2	010890030002055,2
010890019012012,2	010890019031019,2	010890030002006,2	010890030002056,2
010890019012013,2	010890019031020,2	010890030002007,2	010890030002057,2
010890019012015,2	010890019031021,2	010890030002008,2	010890030002058,2
010890019012016,2	010890019031022,2	010890030002009,2	010890030002059,2
010890019012017,2	010890019031023,2	010890030002010,2	010890030002060,2
010890019021000,2	010890019031024,2	010890030002011,2	010890030002061,2
010890019021001,2	010890027221020,2	010890030002012,2	010890030002062,2
010890019021002,2	010890029122002,2	010890030002013,2	010890030002063,2
010890019021003,2	010890030001000,2	010890030002014,2	010890030002064,2
010890019021004,2	010890030001011,2	010890030002015,2	010890030002065,2
010890019021005,2	010890030001012,2	010890030002016,2	010890030002066,2
010890019021006,2	010890030001013,2	010890030002017,2	010890030002067,2
010890019021007,2	010890030001014,2	010890030002018,2	010890031002009,2
010890019021008,2	010890030001015,2	010890030002019,2	010890031002010,2
010890019021009,2	010890030001020,2	010890030002020,2	010890031002011,2
010890019021010,2	010890030001021,2	010890030002021,2	010890031002012,2
010890019021011,2	010890030001022,2	010890030002022,2	010890031002013,2
010890019021012,2	010890030001023,2	010890030002023,2	010890031002014,2
010890019021013,2	010890030001024,2	010890030002024,2	010890031002015,2
010890019021014,2	010890030001025,2	010890030002025,2	010890031002023,2
010890019021016,2	010890030001026,2	010890030002026,2	010890031002024,2
010890019021017,2	010890030001027,2	010890030002027,2	010890031002025,2
010890019021018,2	010890030001028,2	010890030002028,2	010890031002026,2
010890019021019,2	010890030001029,2	010890030002029,2	010890031002047,2
010890019021020,2	010890030001030,2	010890030002030,2	010890108023007,2
010890019021021,2	010890030001031,2	010890030002031,2	010890108023008,2
010890019021022,2	010890030001032,2	010890030002032,2	010890108023009,2
010890019021023,2	010890030001033,2	010890030002033,2	010890108023011,2
010890019021048,2	010890030001034,2	010890030002034,2	010890108023049,2
010890019021049,2	010890030001035,2	010890030002035,2	010890108023050,2
010890019021050,2	010890030001036,2	010890030002036,2	010890108023055,2
010890019031000,2	010890030001037,2	010890030002037,2	010890108023056,2
010890019031001,2	010890030001038,2	010890030002038,2	010890108023057,2
010890019031002,2	010890030001039,2	010890030002039,2	010890108023058,2
010890019031003,2	010890030001040,2	010890030002040,2	010890108023059,2
010890019031004,2	010890030001041,2	010890030002041,2	010890108023060,2
010890019031005,2	010890030001042,2	010890030002042,2	010890108023062,2
010890019031006,2	010890030001043,2	010890030002043,2	010890108023063,2
010890019031007,2	010890030001044,2	010890030002044,2	010890108023066,2
010890019031008,2	010890030001045,2	010890030002045,2	010890108023068,2
010890019031009,2	010890030001046,2	010890030002046,2	010890108023070,2
010890019031010,2	010890030001047,2	010890030002047,2	010890108023071,2
010890019031011,2	010890030001048,2	010890030002048,2	010890108023072,2
010890019031012,2	010890030001049,2	010890030002049,2	010890108023075,2
010890019031013,2	010890030002000,2	010890030002050,2	010890108023077,2
010890019031014,2	010890030002001,2	010890030002051,2	010890108023078,2
010890019031015,2	010890030002002,2	010890030002052,2	010890108023079,2

Administration Plan - Census Geography Blocks by District

010890108023080,2	010890109031018,2	010890109033017,2	010890109041040,2
010890108023081,2	010890109031020,2	010890109033019,2	010890109041041,2
010890108023084,2	010890109031021,2	010890109033020,2	010890109041042,2
010890108023086,2	010890109031022,2	010890109033022,2	010890109041044,2
010890108023089,2	010890109031023,2	010890109033023,2	010890109041045,2
010890108023091,2	010890109031027,2	010890109033025,2	010890109041046,2
010890108023095,2	010890109031028,2	010890109033026,2	010890109041051,2
010890108023098,2	010890109031029,2	010890109033027,2	010890109041052,2
010890108023100,2	010890109031030,2	010890109033029,2	010890109041053,2
010890108023104,2	010890109031032,2	010890109033030,2	010890109041054,2
010890109021060,2	010890109031035,2	010890109033031,2	010890109041055,2
010890109021061,2	010890109031038,2	010890109033032,2	010890109041056,2
010890109021063,2	010890109031042,2	010890109033034,2	010890109041057,2
010890109021064,2	010890109031046,2	010890109033035,2	010890109041058,2
010890109021066,2	010890109031047,2	010890109033036,2	010890109041059,2
010890109021130,2	010890109031051,2	010890109033037,2	010890109041061,2
010890109022008,2	010890109031052,2	010890109033038,2	010890109041065,2
010890109023015,2	010890109031054,2	010890109033039,2	010890109041067,2
010890109023026,2	010890109032000,2	010890109033040,2	010890109041068,2
010890109023027,2	010890109032007,2	010890109033041,2	010890109041070,2
010890109023029,2	010890109032009,2	010890109033044,2	010890109041072,2
010890109023032,2	010890109032010,2	010890109033045,2	010890109041073,2
010890109023039,2	010890109032011,2	010890109033046,2	010890109041076,2
010890109023042,2	010890109032012,2	010890109033047,2	010890109041080,2
010890109023045,2	010890109032013,2	010890109033048,2	010890109041081,2
010890109023046,2	010890109032014,2	010890109033049,2	010890109041082,2
010890109023049,2	010890109032015,2	010890109033050,2	010890109041083,2
010890109023050,2	010890109032017,2	010890109033051,2	010890109041086,2
010890109023052,2	010890109032018,2	010890109033052,2	010890109041087,2
010890109023053,2	010890109032022,2	010890109041000,2	010890109041088,2
010890109023054,2	010890109032023,2	010890109041001,2	010890109041089,2
010890109023057,2	010890109032024,2	010890109041003,2	010890109041090,2
010890109023058,2	010890109032025,2	010890109041005,2	010890109041091,2
010890109023062,2	010890109032026,2	010890109041006,2	010890109041095,2
010890109023063,2	010890109032028,2	010890109041007,2	010890109042000,2
010890109023065,2	010890109032033,2	010890109041008,2	010890109042001,2
010890109023069,2	010890109032034,2	010890109041009,2	010890109042002,2
010890109023071,2	010890109032036,2	010890109041011,2	010890109042003,2
010890109023072,2	010890109032038,2	010890109041012,2	010890109042004,2
010890109023074,2	010890109032039,2	010890109041017,2	010890109042007,2
010890109023076,2	010890109032049,2	010890109041018,2	010890109042008,2
010890109023077,2	010890109033000,2	010890109041023,2	010890109042009,2
010890109023080,2	010890109033001,2	010890109041024,2	010890109042010,2
010890109031002,2	010890109033002,2	010890109041029,2	010890109042011,2
010890109031003,2	010890109033005,2	010890109041030,2	010890109042012,2
010890109031005,2	010890109033009,2	010890109041031,2	010890109042014,2
010890109031006,2	010890109033013,2	010890109041032,2	010890109042015,2
010890109031009,2	010890109033014,2	010890109041033,2	010890109042017,2
010890109031014,2	010890109033015,2	010890109041035,2	010890109042018,2
010890109031017,2	010890109033016,2	010890109041038,2	010890109042019,2

Administration Plan - Census Geography Blocks by District

010890109042020,2	010890109051059,2	010890109053037,2	010890113011005,2
010890109042021,2	010890109051060,2	010890109053038,2	010890113011009,2
010890109042022,2	010890109051062,2	010890109053040,2	010890113011010,2
010890109042024,2	010890109051063,2	010890109053042,2	010890113011024,2
010890109042025,2	010890109051064,2	010890109053043,2	010890113011084,2
010890109042027,2	010890109051065,2	010890109053046,2	010890113011086,2
010890109042028,2	010890109052000,2	010890109053047,2	010890113012001,2
010890109042029,2	010890109052002,2	010890109053051,2	010890113012002,2
010890109042031,2	010890109052003,2	010890109053052,2	010890113012007,2
010890109042032,2	010890109052004,2	010890109053053,2	010890113012009,2
010890109042033,2	010890109052007,2	010890109053054,2	010890113023001,2
010890109042035,2	010890109052009,2	010890109053055,2	010890113023002,2
010890109042036,2	010890109052012,2	010890109053059,2	010890113023003,2
010890109042037,2	010890109052013,2	010890109053062,2	010890113023004,2
010890109042039,2	010890109052014,2	010890109053063,2	010890113023005,2
010890109042040,2	010890109052015,2	010890109053064,2	010890113023006,2
010890109042042,2	010890109052017,2	010890109053065,2	010890113023007,2
010890109042043,2	010890109052018,2	010890109053067,2	010890113023009,2
010890109042047,2	010890109052019,2	010890109053068,2	010890113023010,2
010890109042048,2	010890109052020,2	010890109053069,2	010890113023011,2
010890109051011,2	010890109052021,2	010890109053070,2	010890113023016,2
010890109051012,2	010890109052022,2	010890109053071,2	010890113023020,2
010890109051014,2	010890109052023,2	010890109053072,2	010890113023021,2
010890109051015,2	010890109052024,2	010890109053073,2	010890113023022,2
010890109051023,2	010890109052025,2	010890109053074,2	010890113023027,2
010890109051024,2	010890109052026,2	010890109053076,2	010890113023029,2
010890109051025,2	010890109052029,2	010890109053077,2	010890113023031,2
010890109051026,2	010890109052030,2	010890109053078,2	010890113023032,2
010890109051027,2	010890109052031,2	010890109053079,2	010890113023033,2
010890109051028,2	010890109052032,2	010890109053080,2	010890113023034,2
010890109051029,2	010890109052033,2	010890109053081,2	010890113023037,2
010890109051030,2	010890109052034,2	010890109053082,2	010890113023038,2
010890109051031,2	010890109052035,2	010890109053083,2	010890113023039,2
010890109051032,2	010890109052036,2	010890109053084,2	010890113023040,2
010890109051033,2	010890109053003,2	010890109053086,2	010890113023041,2
010890109051034,2	010890109053006,2	010890109053087,2	010890113023043,2
010890109051035,2	010890109053008,2	010890109053088,2	010890113023057,2
010890109051037,2	010890109053010,2	010890109053089,2	
010890109051039,2	010890109053011,2	010890109053090,2	City portion only of these blocks due to annexations
010890109051040,2	010890109053013,2	010890109053091,2	
010890109051041,2	010890109053014,2	010890109053092,2	
010890109051042,2	010890109053017,2	010890109053093,2	010890029122003,2
010890109051043,2	010890109053018,2	010890109053094,2	010890108023014,2
010890109051045,2	010890109053019,2	010890109053095,2	010890109023023,2
010890109051046,2	010890109053021,2	010890109053096,2	010890109023028,2
010890109051047,2	010890109053022,2	010890109053097,2	010890109023040,2
010890109051048,2	010890109053024,2	010890109053099,2	010890109031016,2
010890109051051,2	010890109053026,2	010890113011001,2	010890109031019,2
010890109051055,2	010890109053035,2	010890113011002,2	010890109031037,2
010890109051056,2	010890109053036,2	010890113011004,2	010890109031049,2

Administration Plan - Census Geography Blocks by District

010890109031057,2	010890019021037,3	010890027012000,3	010890027211027,3
010890109032006,2	010890019021038,3	010890027012001,3	010890027212000,3
010890109032020,2	010890019021039,3	010890027012002,3	010890027212001,3
010890109032031,2	010890019021040,3	010890027012003,3	010890027212002,3
010890109032040,2	010890019021041,3	010890027012004,3	010890027212003,3
010890109033028,2	010890019021042,3	010890027012005,3	010890027212004,3
010890109041004,2	010890019021043,3	010890027012006,3	010890027212005,3
010890109041013,2	010890019021044,3	010890027012007,3	010890027212006,3
010890109041014,2	010890019021045,3	010890027012008,3	010890027212007,3
010890109041049,2	010890019021047,3	010890027012009,3	010890027212008,3
010890109041069,2	010890019021051,3	010890027012010,3	010890027212009,3
010890109051069,2	010890019021052,3	010890027012011,3	010890027212010,3
010890109052001,2	010890027011000,3	010890027012012,3	010890027212011,3
010890109052016,2	010890027011001,3	010890027012013,3	010890027212012,3
010890109053032,2	010890027011002,3	010890027012014,3	010890027212013,3
010890109053044,2	010890027011003,3	010890027012015,3	010890027212014,3
010890109053045,2	010890027011004,3	010890027012016,3	010890027212015,3
010890113012006,2	010890027011005,3	010890027012017,3	010890027212016,3
010890113023008,2	010890027011006,3	010890027012018,3	010890027212017,3
010890113023013,2	010890027011007,3	010890027012019,3	010890027212018,3
010890113023014,2	010890027011008,3	010890027012020,3	010890027212019,3
010890113023015,2	010890027011009,3	010890027012021,3	010890027212020,3
010890113023018,2	010890027011010,3	010890027012022,3	010890027212021,3
010890113023019,2	010890027011011,3	010890027211000,3	010890027212022,3
010890113023024,2	010890027011012,3	010890027211001,3	010890027212023,3
010890113023025,2	010890027011013,3	010890027211002,3	010890027212024,3
010890113023026,2	010890027011014,3	010890027211003,3	010890027212025,3
010890113023044,2	010890027011015,3	010890027211004,3	010890027212026,3
	010890027011016,3	010890027211005,3	010890027212027,3
East side of block	010890027011017,3	010890027211006,3	010890027221000,3
split along parcel /	010890027011018,3	010890027211007,3	010890027221001,3
ridgeline	010890027011019,3	010890027211008,3	010890027221003,3
010890113021000,2	010890027011020,3	010890027211009,3	010890027221004,3
010890113021030,2	010890027011021,3	010890027211010,3	010890027221005,3
	010890027011022,3	010890027211011,3	010890027221006,3
Start District 3	010890027011023,3	010890027211012,3	010890027221007,3
010890019021015,3	010890027011024,3	010890027211013,3	010890027221008,3
010890019021024,3	010890027011025,3	010890027211014,3	010890027221009,3
010890019021025,3	010890027011026,3	010890027211015,3	010890027221010,3
010890019021026,3	010890027011027,3	010890027211016,3	010890027221011,3
010890019021027,3	010890027011028,3	010890027211017,3	010890027221012,3
010890019021028,3	010890027011029,3	010890027211018,3	010890027221013,3
010890019021029,3	010890027011030,3	010890027211019,3	010890027221014,3
010890019021030,3	010890027011031,3	010890027211020,3	010890027221017,3
010890019021031,3	010890027011032,3	010890027211021,3	010890027221018,3
010890019021032,3	010890027011033,3	010890027211022,3	010890027221019,3
010890019021033,3	010890027011034,3	010890027211023,3	010890027222000,3
010890019021034,3	010890027011035,3	010890027211024,3	010890027222001,3
010890019021035,3	010890027011036,3	010890027211025,3	010890027222002,3
010890019021036,3	010890027011037,3	010890027211026,3	010890027222003,3

Administration Plan - Census Geography Blocks by District

010890027222004,3	010890028011029,3	010890028013024,3	010890028032012,3
010890027222005,3	010890028012000,3	010890028031000,3	010890028032013,3
010890027222006,3	010890028012001,3	010890028031001,3	010890028032014,3
010890027222007,3	010890028012002,3	010890028031002,3	010890028032015,3
010890027222008,3	010890028012003,3	010890028031003,3	010890028032016,3
010890027222009,3	010890028012004,3	010890028031004,3	010890028032017,3
010890027222010,3	010890028012005,3	010890028031005,3	010890028032018,3
010890027222011,3	010890028012006,3	010890028031006,3	010890028032019,3
010890027222012,3	010890028012007,3	010890028031007,3	010890028032020,3
010890027222013,3	010890028012008,3	010890028031008,3	010890028032021,3
010890027222014,3	010890028012009,3	010890028031009,3	010890028032022,3
010890027222015,3	010890028012010,3	010890028031010,3	010890028032023,3
010890027222016,3	010890028012011,3	010890028031011,3	010890028032024,3
010890027222017,3	010890028012012,3	010890028031012,3	010890028041000,3
010890027222018,3	010890028012013,3	010890028031013,3	010890028041001,3
010890027222019,3	010890028012014,3	010890028031014,3	010890028041002,3
010890027222020,3	010890028012015,3	010890028031015,3	010890028041003,3
010890027222021,3	010890028012016,3	010890028031016,3	010890028041004,3
010890027222022,3	010890028012018,3	010890028031017,3	010890028041005,3
010890027222023,3	010890028012019,3	010890028031018,3	010890028041006,3
010890027222024,3	010890028012020,3	010890028031019,3	010890028041007,3
010890028011000,3	010890028012022,3	010890028031021,3	010890028041008,3
010890028011001,3	010890028012023,3	010890028031022,3	010890028041009,3
010890028011002,3	010890028012024,3	010890028031023,3	010890028041010,3
010890028011003,3	010890028012025,3	010890028031024,3	010890028042000,3
010890028011004,3	010890028012026,3	010890028031025,3	010890028042001,3
010890028011005,3	010890028012027,3	010890028031028,3	010890028042002,3
010890028011006,3	010890028012028,3	010890028031029,3	010890028042003,3
010890028011007,3	010890028012029,3	010890028031030,3	010890028042004,3
010890028011008,3	010890028012030,3	010890028031031,3	010890028042005,3
010890028011009,3	010890028012031,3	010890028031032,3	010890028042006,3
010890028011010,3	010890028012032,3	010890028031033,3	010890028042007,3
010890028011011,3	010890028012033,3	010890028031036,3	010890028042008,3
010890028011012,3	010890028012034,3	010890028031038,3	010890028042009,3
010890028011013,3	010890028012035,3	010890028031040,3	010890028042013,3
010890028011014,3	010890028012036,3	010890028031041,3	010890028042014,3
010890028011015,3	010890028012037,3	010890028031042,3	010890028042016,3
010890028011016,3	010890028012038,3	010890028031043,3	010890028042017,3
010890028011017,3	010890028013012,3	010890028032000,3	010890028042018,3
010890028011018,3	010890028013013,3	010890028032001,3	010890028042019,3
010890028011019,3	010890028013014,3	010890028032002,3	010890028042020,3
010890028011020,3	010890028013015,3	010890028032003,3	010890028042021,3
010890028011021,3	010890028013016,3	010890028032004,3	010890028042022,3
010890028011022,3	010890028013017,3	010890028032005,3	010890028042023,3
010890028011023,3	010890028013018,3	010890028032006,3	010890028042024,3
010890028011024,3	010890028013019,3	010890028032007,3	010890028042025,3
010890028011025,3	010890028013020,3	010890028032008,3	010890028042026,3
010890028011026,3	010890028013021,3	010890028032009,3	010890028042027,3
010890028011027,3	010890028013022,3	010890028032010,3	010890028042028,3
010890028011028,3	010890028013023,3	010890028032011,3	010890028042029,3

Administration Plan - Census Geography Blocks by District

010890028042030,3	010890029112014,3	010890029121014,3	010890029222000,3
010890028042031,3	010890029112015,3	010890029121015,3	010890029222001,3
010890028042032,3	010890029112016,3	010890029121016,3	010890029222002,3
010890028042033,3	010890029112017,3	010890029121017,3	010890029222003,3
010890028042034,3	010890029112018,3	010890029121018,3	010890029222004,3
010890028042035,3	010890029112019,3	010890029121019,3	010890029222005,3
010890028042036,3	010890029112020,3	010890029121020,3	010890029222006,3
010890028042037,3	010890029112021,3	010890029121021,3	010890029222007,3
010890028042038,3	010890029112022,3	010890029121022,3	010890029222008,3
010890028042039,3	010890029112023,3	010890029121023,3	010890029222009,3
010890028042040,3	010890029112024,3	010890029121024,3	010890029222010,3
010890029111000,3	010890029112025,3	010890029121025,3	010890029222011,3
010890029111001,3	010890029112026,3	010890029121026,3	010890029222012,3
010890029111002,3	010890029112027,3	010890029121027,3	010890029222013,3
010890029111003,3	010890029113000,3	010890029121028,3	010890029222014,3
010890029111004,3	010890029113001,3	010890029121029,3	010890029222015,3
010890029111005,3	010890029113002,3	010890029121030,3	010890029222016,3
010890029111006,3	010890029113003,3	010890029121031,3	010890029222017,3
010890029111007,3	010890029113004,3	010890029121032,3	010890029222018,3
010890029111008,3	010890029113005,3	010890029121033,3	010890029222019,3
010890029111009,3	010890029113006,3	010890029121034,3	010890029223000,3
010890029111010,3	010890029113007,3	010890029121035,3	010890029223001,3
010890029111011,3	010890029113008,3	010890029121036,3	010890029223002,3
010890029111012,3	010890029113009,3	010890029122004,3	010890029223003,3
010890029111013,3	010890029113010,3	010890029122005,3	010890029223004,3
010890029111014,3	010890029113011,3	010890029122006,3	010890029223005,3
010890029111015,3	010890029113012,3	010890029122007,3	010890029223006,3
010890029111016,3	010890029113013,3	010890029122008,3	010890029223007,3
010890029111017,3	010890029113014,3	010890029122009,3	010890029223008,3
010890029111018,3	010890029113015,3	010890029122010,3	010890029223009,3
010890029111019,3	010890029113016,3	010890029122011,3	010890029223010,3
010890029111020,3	010890029113017,3	010890029122012,3	010890029223011,3
010890029111021,3	010890029113018,3	010890029122013,3	010890029223012,3
010890029111022,3	010890029113019,3	010890029122014,3	010890029223013,3
010890029111023,3	010890029113020,3	010890029122015,3	010890029231000,3
010890029111024,3	010890029113021,3	010890029122016,3	010890029231001,3
010890029112000,3	010890029121000,3	010890029122018,3	010890029231002,3
010890029112001,3	010890029121001,3	010890029122019,3	010890029231003,3
010890029112002,3	010890029121002,3	010890029221000,3	010890029231004,3
010890029112003,3	010890029121003,3	010890029221001,3	010890029231005,3
010890029112004,3	010890029121004,3	010890029221002,3	010890029231006,3
010890029112005,3	010890029121005,3	010890029221003,3	010890029231007,3
010890029112006,3	010890029121006,3	010890029221004,3	010890029231008,3
010890029112007,3	010890029121007,3	010890029221005,3	010890029231009,3
010890029112008,3	010890029121008,3	010890029221006,3	010890029231010,3
010890029112009,3	010890029121009,3	010890029221007,3	010890029231011,3
010890029112010,3	010890029121010,3	010890029221008,3	010890029231012,3
010890029112011,3	010890029121011,3	010890029221009,3	010890029231013,3
010890029112012,3	010890029121012,3	010890029221010,3	010890029232000,3
010890029112013,3	010890029121013,3	010890029221011,3	010890029232001,3

Administration Plan - Census Geography Blocks by District

010890029232002,3	010890029242013,3	010890113021047,3	010890028012021,3
010890029232003,3	010890029242014,3	010890113021048,3	010890113021031,3
010890029232004,3	010890029242015,3	010890113021049,3	010890113021034,3
010890029232005,3	010890029242016,3	010890113021050,3	010890113021067,3
010890029233000,3	010890029242017,3	010890113021051,3	010890113021085,3
010890029233001,3	010890029242018,3	010890113021052,3	010890113021086,3
010890029233002,3	010890029242019,3	010890113021053,3	010890113022028,3
010890029233003,3	010890029242021,3	010890113021054,3	010890113023047,3
010890029233004,3	010890029242022,3	010890113021058,3	010890113023048,3
010890029233005,3	010890029242023,3	010890113021061,3	010890113023062,3
010890029233006,3	010890029242024,3	010890113021063,3	
010890029233007,3	010890029242025,3	010890113021064,3	West side of block
010890029233008,3	010890029242026,3	010890113021068,3	split along parcel /
010890029233009,3	010890029242027,3	010890113021070,3	ridgeline
010890029233010,3	010890109032004,3	010890113021071,3	010890113021000,3
010890029233011,3	010890109032043,3	010890113021074,3	010890113021030,3
010890029233012,3	010890109032044,3	010890113021075,3	
010890029233013,3	010890109032047,3	010890113021076,3	Start District 4
010890029233014,3	010890109032048,3	010890113021078,3	010890012001024,4
010890029233015,3	010890113021001,3	010890113021082,3	010890012001025,4
010890029233016,3	010890113021002,3	010890113021083,3	010890012002000,4
010890029233017,3	010890113021003,3	010890113022031,3	010890012002001,4
010890029233018,3	010890113021004,3	010890113022035,3	010890012002002,4
010890029233019,3	010890113021005,3	010890113022036,3	010890012002003,4
010890029241000,3	010890113021006,3	010890113022037,3	010890012002004,4
010890029241001,3	010890113021007,3	010890113022038,3	010890012002005,4
010890029241002,3	010890113021008,3	010890113022039,3	010890012002006,4
010890029241003,3	010890113021009,3	010890113022040,3	010890012002007,4
010890029241004,3	010890113021010,3	010890113022042,3	010890012002008,4
010890029241006,3	010890113021011,3	010890113022132,3	010890012002009,4
010890029241008,3	010890113021012,3	010890113022134,3	010890012002010,4
010890029241009,3	010890113021013,3	010890113022137,3	010890012002011,4
010890029241011,3	010890113021014,3	010890113022139,3	010890012002012,4
010890029241012,3	010890113021016,3	011030057031006,3	010890012002013,4
010890029241014,3	010890113021017,3	011030057031007,3	010890012002014,4
010890029241015,3	010890113021019,3	011030057031020,3	010890012002015,4
010890029241018,3	010890113021020,3	011030057031024,3	010890012002016,4
010890029242000,3	010890113021021,3	011030057031025,3	010890012002017,4
010890029242001,3	010890113021024,3	011030057031050,3	010890012002018,4
010890029242002,3	010890113021025,3	011030057031051,3	010890012002019,4
010890029242003,3	010890113021026,3	011030057032003,3	010890012002020,4
010890029242004,3	010890113021027,3	011030057032004,3	010890012002021,4
010890029242005,3	010890113021028,3	011030057032005,3	010890012002022,4
010890029242006,3	010890113021029,3	011030057032006,3	010890012002023,4
010890029242007,3	010890113021033,3	011030057032007,3	010890012002024,4
010890029242008,3	010890113021036,3		010890014041000,4
010890029242009,3	010890113021037,3	City portion only of	010890014041001,4
010890029242010,3	010890113021040,3	these blocks due to	010890014041002,4
010890029242011,3	010890113021045,3	annexations	010890014041003,4
010890029242012,3	010890113021046,3	010890028012017,3	010890014041004,4

Administration Plan - Census Geography Blocks by District

010890020002005,4	010890021001017,4	010890021002014,4	010890021002064,4
010890020002006,4	010890021001018,4	010890021002015,4	010890021002065,4
010890020002007,4	010890021001019,4	010890021002016,4	010890021002066,4
010890020002008,4	010890021001020,4	010890021002017,4	010890021002067,4
010890020002009,4	010890021001021,4	010890021002018,4	010890021002068,4
010890020002010,4	010890021001022,4	010890021002019,4	010890021002069,4
010890020002011,4	010890021001023,4	010890021002020,4	010890021002070,4
010890020002012,4	010890021001024,4	010890021002021,4	010890021002071,4
010890020002013,4	010890021001025,4	010890021002022,4	010890021002072,4
010890020002014,4	010890021001026,4	010890021002023,4	010890021002073,4
010890020002015,4	010890021001027,4	010890021002024,4	010890021002074,4
010890020002016,4	010890021001028,4	010890021002025,4	010890021002075,4
010890020002017,4	010890021001029,4	010890021002026,4	010890021002076,4
010890020002018,4	010890021001030,4	010890021002027,4	010890021003000,4
010890020002019,4	010890021001031,4	010890021002028,4	010890021003001,4
010890020002020,4	010890021001032,4	010890021002029,4	010890021003002,4
010890020002021,4	010890021001033,4	010890021002030,4	010890021003003,4
010890020002022,4	010890021001034,4	010890021002031,4	010890021003004,4
010890020002023,4	010890021001035,4	010890021002032,4	010890021003005,4
010890020002024,4	010890021001036,4	010890021002033,4	010890021003006,4
010890020002025,4	010890021001037,4	010890021002034,4	010890021003007,4
010890020002026,4	010890021001038,4	010890021002035,4	010890021003008,4
010890020002027,4	010890021001039,4	010890021002036,4	010890021003009,4
010890020002028,4	010890021001040,4	010890021002037,4	010890021003010,4
010890020002029,4	010890021001041,4	010890021002038,4	010890021003011,4
010890020002030,4	010890021001042,4	010890021002039,4	010890021003012,4
010890020002031,4	010890021001043,4	010890021002040,4	010890021003013,4
010890020002032,4	010890021001044,4	010890021002041,4	010890021003014,4
010890020002033,4	010890021001045,4	010890021002042,4	010890021003015,4
010890020002034,4	010890021001046,4	010890021002043,4	010890021003016,4
010890020002035,4	010890021001047,4	010890021002044,4	010890021003017,4
010890020002036,4	010890021001048,4	010890021002045,4	010890021003018,4
010890020002037,4	010890021001049,4	010890021002046,4	010890021003019,4
010890021001000,4	010890021001050,4	010890021002047,4	010890021003020,4
010890021001001,4	010890021001051,4	010890021002048,4	010890021003021,4
010890021001002,4	010890021001052,4	010890021002049,4	010890021003022,4
010890021001003,4	010890021001053,4	010890021002050,4	010890021003023,4
010890021001004,4	010890021002000,4	010890021002051,4	010890021003024,4
010890021001005,4	010890021002001,4	010890021002052,4	010890021003025,4
010890021001006,4	010890021002002,4	010890021002053,4	010890021003026,4
010890021001007,4	010890021002003,4	010890021002054,4	010890021003027,4
010890021001008,4	010890021002004,4	010890021002055,4	010890021003028,4
010890021001009,4	010890021002005,4	010890021002056,4	010890021003029,4
010890021001010,4	010890021002006,4	010890021002057,4	010890021003030,4
010890021001011,4	010890021002007,4	010890021002058,4	010890021003031,4
010890021001012,4	010890021002008,4	010890021002059,4	010890021003032,4
010890021001013,4	010890021002009,4	010890021002060,4	010890021003033,4
010890021001014,4	010890021002010,4	010890021002061,4	010890021003034,4
010890021001015,4	010890021002011,4	010890021002062,4	010890021003035,4
010890021001016,4	010890021002013,4	010890021002063,4	010890021003036,4

Administration Plan - Census Geography Blocks by District

010890021003037,4	010890023001008,4	010890023003018,4	010890023004022,4
010890021003038,4	010890023001009,4	010890023003019,4	010890023004023,4
010890022001000,4	010890023001010,4	010890023003020,4	010890023004024,4
010890022001001,4	010890023001011,4	010890023003021,4	010890023004025,4
010890022001002,4	010890023001012,4	010890023003022,4	010890024001000,4
010890022001003,4	010890023001013,4	010890023003023,4	010890024001001,4
010890022001004,4	010890023001014,4	010890023003024,4	010890024001002,4
010890022001005,4	010890023001015,4	010890023003025,4	010890024001003,4
010890022001006,4	010890023001016,4	010890023003026,4	010890024001004,4
010890022001007,4	010890023001017,4	010890023003027,4	010890024001005,4
010890022001008,4	010890023001018,4	010890023003028,4	010890024001006,4
010890022001009,4	010890023001019,4	010890023003029,4	010890024001007,4
010890022001010,4	010890023001020,4	010890023003030,4	010890024001008,4
010890022001011,4	010890023001021,4	010890023003031,4	010890024001009,4
010890022001012,4	010890023001022,4	010890023003032,4	010890024002000,4
010890022001013,4	010890023001023,4	010890023003033,4	010890024002001,4
010890022001014,4	010890023001024,4	010890023003034,4	010890024002002,4
010890022001015,4	010890023001025,4	010890023003035,4	010890024002003,4
010890022001016,4	010890023002000,4	010890023003036,4	010890024002004,4
010890022001017,4	010890023002001,4	010890023003037,4	010890024002005,4
010890022001018,4	010890023002002,4	010890023003038,4	010890024002006,4
010890022001019,4	010890023002003,4	010890023003039,4	010890024002007,4
010890022001020,4	010890023002004,4	010890023003040,4	010890024003000,4
010890022002000,4	010890023002005,4	010890023003041,4	010890024003001,4
010890022002001,4	010890023002006,4	010890023003042,4	010890024003002,4
010890022002002,4	010890023002007,4	010890023003043,4	010890024003003,4
010890022002003,4	010890023002008,4	010890023003044,4	010890024003004,4
010890022002004,4	010890023002009,4	010890023003045,4	010890024003005,4
010890022002005,4	010890023002010,4	010890023004000,4	010890024003006,4
010890022002006,4	010890023002011,4	010890023004001,4	010890024003007,4
010890022002007,4	010890023002012,4	010890023004002,4	010890024003008,4
010890022002008,4	010890023002013,4	010890023004003,4	010890024003009,4
010890022002009,4	010890023003000,4	010890023004004,4	010890024003010,4
010890022002010,4	010890023003001,4	010890023004005,4	010890024003011,4
010890022002011,4	010890023003002,4	010890023004006,4	010890024003012,4
010890022002012,4	010890023003003,4	010890023004007,4	010890024003013,4
010890022002013,4	010890023003004,4	010890023004008,4	010890024003014,4
010890022002014,4	010890023003005,4	010890023004009,4	010890024004000,4
010890022002015,4	010890023003006,4	010890023004010,4	010890024004001,4
010890022002016,4	010890023003007,4	010890023004011,4	010890024004002,4
010890022002017,4	010890023003008,4	010890023004012,4	010890024004003,4
010890022002018,4	010890023003009,4	010890023004013,4	010890024004004,4
010890023001000,4	010890023003010,4	010890023004014,4	010890024004005,4
010890023001001,4	010890023003011,4	010890023004015,4	010890024004006,4
010890023001002,4	010890023003012,4	010890023004016,4	010890024004007,4
010890023001003,4	010890023003013,4	010890023004017,4	010890024004008,4
010890023001004,4	010890023003014,4	010890023004018,4	010890024004009,4
010890023001005,4	010890023003015,4	010890023004019,4	010890024004010,4
010890023001006,4	010890023003016,4	010890023004020,4	010890024004011,4
010890023001007,4	010890023003017,4	010890023004021,4	010890024004012,4

Administration Plan - Census Geography Blocks by District

010890024004013,4	010890025012006,4	010890025022005,4	010890026002007,4
010890024004014,4	010890025012007,4	010890025022006,4	010890026002008,4
010890024004015,4	010890025012008,4	010890025022007,4	010890026002009,4
010890024004016,4	010890025012009,4	010890025022008,4	010890026002010,4
010890024004017,4	010890025012010,4	010890025022009,4	010890026002011,4
010890024004018,4	010890025012011,4	010890025023000,4	010890026002012,4
010890025011000,4	010890025012012,4	010890025023001,4	010890026002013,4
010890025011001,4	010890025012013,4	010890025023002,4	010890026002014,4
010890025011002,4	010890025012014,4	010890025023003,4	010890026002015,4
010890025011003,4	010890025012015,4	010890025023004,4	010890026002016,4
010890025011004,4	010890025012016,4	010890025023005,4	010890026002017,4
010890025011005,4	010890025012017,4	010890025023006,4	010890026002018,4
010890025011006,4	010890025012018,4	010890025023007,4	010890026002019,4
010890025011007,4	010890025013000,4	010890026001000,4	010890026002020,4
010890025011008,4	010890025013001,4	010890026001001,4	010890026002021,4
010890025011009,4	010890025013002,4	010890026001002,4	010890026002022,4
010890025011010,4	010890025013003,4	010890026001003,4	010890026002023,4
010890025011011,4	010890025013004,4	010890026001004,4	010890026002024,4
010890025011012,4	010890025013005,4	010890026001005,4	010890026002025,4
010890025011013,4	010890025013006,4	010890026001006,4	010890026002026,4
010890025011014,4	010890025013007,4	010890026001007,4	010890026003000,4
010890025011015,4	010890025021000,4	010890026001008,4	010890026003001,4
010890025011016,4	010890025021001,4	010890026001009,4	010890026003002,4
010890025011017,4	010890025021002,4	010890026001010,4	010890026003003,4
010890025011018,4	010890025021003,4	010890026001011,4	010890026003004,4
010890025011019,4	010890025021004,4	010890026001012,4	010890026003005,4
010890025011020,4	010890025021005,4	010890026001013,4	010890026003006,4
010890025011021,4	010890025021006,4	010890026001014,4	010890026003007,4
010890025011022,4	010890025021007,4	010890026001015,4	010890026003008,4
010890025011023,4	010890025021008,4	010890026001016,4	010890026003009,4
010890025011024,4	010890025021009,4	010890026001017,4	010890026003010,4
010890025011025,4	010890025021010,4	010890026001018,4	010890026003011,4
010890025011026,4	010890025021011,4	010890026001019,4	010890026003012,4
010890025011027,4	010890025021012,4	010890026001020,4	010890026003013,4
010890025011028,4	010890025021013,4	010890026001021,4	010890026003014,4
010890025011029,4	010890025021014,4	010890026001022,4	010890026003015,4
010890025011030,4	010890025021015,4	010890026001023,4	010890026003016,4
010890025011031,4	010890025021016,4	010890026001024,4	010890026003017,4
010890025011032,4	010890025021017,4	010890026001025,4	010890026003018,4
010890025011033,4	010890025021018,4	010890026001026,4	010890026003019,4
010890025011034,4	010890025021019,4	010890026001027,4	010890026003020,4
010890025011035,4	010890025021020,4	010890026001028,4	010890026003021,4
010890025011036,4	010890025021021,4	010890026001029,4	010890026003022,4
010890025011037,4	010890025021022,4	010890026002000,4	010890026003023,4
010890025012000,4	010890025021023,4	010890026002001,4	010890026003024,4
010890025012001,4	010890025022000,4	010890026002002,4	010890026003025,4
010890025012002,4	010890025022001,4	010890026002003,4	010890026003026,4
010890025012003,4	010890025022002,4	010890026002004,4	010890026003027,4
010890025012004,4	010890025022003,4	010890026002005,4	010890026003028,4
010890025012005,4	010890025022004,4	010890026002006,4	010890026003029,4

Administration Plan - Census Geography Blocks by District

010890026003030,4	010890031001030,4	010890031002032,4	010890031003025,4
010890026003031,4	010890031001031,4	010890031002033,4	010890031003026,4
010890026003032,4	010890031001032,4	010890031002034,4	010890031003027,4
010890026003033,4	010890031001033,4	010890031002035,4	010890031003028,4
010890026003034,4	010890031001034,4	010890031002036,4	010890031003029,4
010890026003035,4	010890031001035,4	010890031002037,4	010890031003030,4
010890026003036,4	010890031001036,4	010890031002038,4	010890031003031,4
010890026003037,4	010890031001037,4	010890031002039,4	010890031003032,4
010890028013000,4	010890031001038,4	010890031002040,4	010890031003033,4
010890028013001,4	010890031001039,4	010890031002041,4	010890031003034,4
010890028013002,4	010890031001040,4	010890031002042,4	010890031003035,4
010890028013003,4	010890031001041,4	010890031002043,4	010890031003036,4
010890028013004,4	010890031001042,4	010890031002044,4	010890031003037,4
010890028013005,4	010890031001043,4	010890031002045,4	010890031003038,4
010890028013006,4	010890031001044,4	010890031002046,4	010890031003039,4
010890028013007,4	010890031001045,4	010890031002048,4	010890031003040,4
010890028013008,4	010890031001046,4	010890031002049,4	010890031003041,4
010890028013009,4	010890031001047,4	010890031002050,4	010890031003042,4
010890028013010,4	010890031001048,4	010890031002051,4	010890031003043,4
010890028013011,4	010890031001049,4	010890031002052,4	010890031003044,4
010890031001000,4	010890031001050,4	010890031002053,4	010890031003045,4
010890031001001,4	010890031001051,4	010890031002054,4	010890031003046,4
010890031001002,4	010890031001052,4	010890031002055,4	010890111002000,4
010890031001003,4	010890031001053,4	010890031002056,4	010890111002002,4
010890031001004,4	010890031001054,4	010890031002057,4	010890111002003,4
010890031001005,4	010890031001055,4	010890031003000,4	010890111002004,4
010890031001006,4	010890031001056,4	010890031003001,4	010890111002005,4
010890031001007,4	010890031001057,4	010890031003002,4	010890111002019,4
010890031001008,4	010890031001058,4	010890031003003,4	010890111002020,4
010890031001009,4	010890031002000,4	010890031003004,4	
010890031001010,4	010890031002001,4	010890031003005,4	Start District 5
010890031001011,4	010890031002002,4	010890031003006,4	010830208031002,5
010890031001012,4	010890031002003,4	010890031003007,4	010830208031003,5
010890031001013,4	010890031002004,4	010890031003008,4	010830208031006,5
010890031001014,4	010890031002005,4	010890031003009,4	010830208031010,5
010890031001015,4	010890031002006,4	010890031003010,4	010830208031038,5
010890031001016,4	010890031002007,4	010890031003011,4	010830208031044,5
010890031001017,4	010890031002008,4	010890031003012,4	010830208031049,5
010890031001018,4	010890031002016,4	010890031003013,4	010830208031050,5
010890031001019,4	010890031002017,4	010890031003014,4	010830208031053,5
010890031001020,4	010890031002018,4	010890031003015,4	010830208031054,5
010890031001021,4	010890031002019,4	010890031003016,4	010830208031055,5
010890031001022,4	010890031002020,4	010890031003017,4	010830208031057,5
010890031001023,4	010890031002021,4	010890031003018,4	010830208031059,5
010890031001024,4	010890031002022,4	010890031003019,4	010830208031060,5
010890031001025,4	010890031002027,4	010890031003020,4	010830208031063,5
010890031001026,4	010890031002028,4	010890031003021,4	010830208032002,5
010890031001027,4	010890031002029,4	010890031003022,4	010830208032003,5
010890031001028,4	010890031002030,4	010890031003023,4	010830208032004,5
010890031001029,4	010890031002031,4	010890031003024,4	010830208032005,5

Administration Plan - Census Geography Blocks by District

010830208032006,5	010830212021023,5	010830212032007,5	010830212032108,5
010830208032008,5	010830212021024,5	010830212032009,5	010830212032111,5
010830208032009,5	010830212021025,5	010830212032014,5	010830212032113,5
010830208032010,5	010830212021032,5	010830212032015,5	010830212032114,5
010830208032011,5	010830212021033,5	010830212032025,5	010830212032115,5
010830208032012,5	010830212021036,5	010830212032026,5	010830212032118,5
010830208032013,5	010830212021037,5	010830212032027,5	010830212032119,5
010830208032014,5	010830212021039,5	010830212032028,5	010830212032126,5
010830208032015,5	010830212021046,5	010830212032029,5	010830212032127,5
010830208032021,5	010830212021047,5	010830212032031,5	010830212032128,5
010830208032024,5	010830212021048,5	010830212032034,5	010830212032129,5
010830208032027,5	010830212021051,5	010830212032035,5	010830212032130,5
010830208032028,5	010830212021052,5	010830212032036,5	010830212032131,5
010830208032029,5	010830212021054,5	010830212032039,5	010830212032135,5
010830208032030,5	010830212021055,5	010830212032040,5	010830212032136,5
010830208032031,5	010830212021059,5	010830212032042,5	010830212032137,5
010830208032032,5	010830212021061,5	010830212032043,5	010830212032138,5
010830208032033,5	010830212021064,5	010830212032044,5	010830212032139,5
010830208032037,5	010830212021066,5	010830212032045,5	010830212032146,5
010830208032044,5	010830212021067,5	010830212032046,5	010830212032170,5
010830208032048,5	010830212021068,5	010830212032049,5	010830212032171,5
010830208032049,5	010830212021069,5	010830212032050,5	010830212032181,5
010830208032050,5	010830212021084,5	010830212032052,5	010830212032197,5
010830208032054,5	010830212021088,5	010830212032053,5	010830212032198,5
010830208032056,5	010830212021090,5	010830212032055,5	010830212032219,5
010830208032060,5	010830212021091,5	010830212032057,5	010830212032290,5
010830208032066,5	010830212021092,5	010830212032060,5	010830212032291,5
010830211011003,5	010830212021093,5	010830212032064,5	010830212032292,5
010830211011014,5	010830212021109,5	010830212032066,5	010830212032294,5
010830211011190,5	010830212021111,5	010830212032067,5	010830212032295,5
010830211011191,5	010830212021115,5	010830212032068,5	010830212032304,5
010830211011192,5	010830212021116,5	010830212032070,5	010830212032307,5
010830211011196,5	010830212021117,5	010830212032071,5	010830212032309,5
010830211011197,5	010830212021118,5	010830212032072,5	010830212032312,5
010830211011198,5	010830212022051,5	010830212032080,5	010830212032313,5
010830212011000,5	010830212022053,5	010830212032081,5	010830212032314,5
010830212011007,5	010830212022064,5	010830212032082,5	010830212032316,5
010830212011008,5	010830212022067,5	010830212032083,5	010830212032317,5
010830212011009,5	010830212022068,5	010830212032084,5	010830212032318,5
010830212011010,5	010830212031031,5	010830212032085,5	010830212032319,5
010830212011012,5	010830212031035,5	010830212032086,5	010830212032322,5
010830212011019,5	010830212031037,5	010830212032088,5	010830212032327,5
010830212011021,5	010830212031040,5	010830212032089,5	010830212032329,5
010830212011052,5	010830212031041,5	010830212032090,5	010890006011010,5
010830212021014,5	010830212031042,5	010830212032092,5	010890006011011,5
010830212021015,5	010830212032000,5	010830212032093,5	010890006011012,5
010830212021016,5	010830212032001,5	010830212032095,5	010890006011013,5
010830212021017,5	010830212032004,5	010830212032098,5	010890006011014,5
010830212021019,5	010830212032005,5	010830212032100,5	010890006011015,5
010830212021020,5	010830212032006,5	010830212032107,5	010890006011016,5

Administration Plan - Census Geography Blocks by District

010890106122040,5	010890106232028,5	010890106252048,5	010890106271031,5
010890106122042,5	010890106251000,5	010890106252049,5	010890106272000,5
010890106122044,5	010890106251001,5	010890106252050,5	010890106272001,5
010890106122046,5	010890106251002,5	010890106252051,5	010890106272002,5
010890106122047,5	010890106251003,5	010890106253000,5	010890106272003,5
010890106122049,5	010890106251004,5	010890106253001,5	010890106272004,5
010890106122050,5	010890106251005,5	010890106253002,5	010890106272008,5
010890106123000,5	010890106251006,5	010890106253003,5	010890106272010,5
010890106123001,5	010890106251007,5	010890106253005,5	010890106272011,5
010890106123002,5	010890106251008,5	010890106253006,5	010890106272012,5
010890106123003,5	010890106251009,5	010890106253007,5	010890106272014,5
010890106123005,5	010890106251010,5	010890106253008,5	010890106272016,5
010890106123007,5	010890106251011,5	010890106253009,5	010890106272017,5
010890106123008,5	010890106251012,5	010890106261031,5	010890106272018,5
010890106123009,5	010890106252000,5	010890106263030,5	010890106272019,5
010890106123010,5	010890106252001,5	010890106263031,5	010890106272020,5
010890106123011,5	010890106252002,5	010890106263032,5	010890106272021,5
010890106123012,5	010890106252003,5	010890106263034,5	010890106272022,5
010890106123014,5	010890106252004,5	010890106263035,5	010890106272023,5
010890106123015,5	010890106252005,5	010890106263036,5	010890106272024,5
010890106123020,5	010890106252006,5	010890106263037,5	010890106272025,5
010890106123022,5	010890106252007,5	010890106263038,5	010890106272026,5
010890106123023,5	010890106252008,5	010890106271000,5	010890106272027,5
010890106123025,5	010890106252009,5	010890106271001,5	010890106272028,5
010890106123026,5	010890106252012,5	010890106271002,5	010890106272029,5
010890106123027,5	010890106252015,5	010890106271003,5	010890106272030,5
010890106123028,5	010890106252016,5	010890106271004,5	010890106272031,5
010890106123029,5	010890106252019,5	010890106271005,5	010890106272032,5
010890106123030,5	010890106252020,5	010890106271006,5	010890106272033,5
010890106123032,5	010890106252021,5	010890106271007,5	010890106273002,5
010890106123035,5	010890106252023,5	010890106271008,5	010890106273003,5
010890106123036,5	010890106252024,5	010890106271009,5	010890106273006,5
010890106123049,5	010890106252025,5	010890106271010,5	010890106273007,5
010890106123050,5	010890106252026,5	010890106271011,5	010890106273008,5
010890106123051,5	010890106252027,5	010890106271012,5	010890106273009,5
010890106123053,5	010890106252028,5	010890106271013,5	010890106273010,5
010890106232006,5	010890106252030,5	010890106271014,5	010890106273011,5
010890106232007,5	010890106252031,5	010890106271015,5	010890106273012,5
010890106232008,5	010890106252033,5	010890106271016,5	010890106273013,5
010890106232009,5	010890106252035,5	010890106271017,5	010890106273014,5
010890106232010,5	010890106252036,5	010890106271018,5	010890106273015,5
010890106232011,5	010890106252037,5	010890106271019,5	010890106273016,5
010890106232012,5	010890106252038,5	010890106271020,5	010890106273018,5
010890106232013,5	010890106252039,5	010890106271021,5	010890106273020,5
010890106232014,5	010890106252041,5	010890106271022,5	010890106273021,5
010890106232015,5	010890106252042,5	010890106271023,5	010890106273022,5
010890106232016,5	010890106252043,5	010890106271024,5	010890106273024,5
010890106232023,5	010890106252045,5	010890106271025,5	010890106273025,5
010890106232024,5	010890106252046,5	010890106271026,5	010890106273026,5
010890106232027,5	010890106252047,5	010890106271027,5	010890106273027,5

Administration Plan - Census Geography Blocks by District

010890106273028,5	010890111001059,5	010890112011045,5	010890112012022,5
010890106273029,5	010890111001060,5	010890112011046,5	010890112012023,5
010890106281013,5	010890111001062,5	010890112011047,5	010890112012024,5
010890106281014,5	010890111001065,5	010890112011048,5	010890112012025,5
010890106282002,5	010890111001066,5	010890112011049,5	010890112012026,5
010890106282003,5	010890111001067,5	010890112011051,5	010890112012027,5
010890106282007,5	010890111001068,5	010890112011052,5	010890112012028,5
010890106282017,5	010890111001069,5	010890112011053,5	010890112012029,5
010890110123000,5	010890111001081,5	010890112011054,5	010890112012030,5
010890110123001,5	010890111001218,5	010890112011055,5	010890112012031,5
010890110123007,5	010890111001220,5	010890112011056,5	010890112012032,5
010890110132004,5	010890111001221,5	010890112011057,5	010890112012033,5
010890110132035,5	010890111001222,5	010890112011058,5	010890112012034,5
010890110231009,5	010890111001225,5	010890112011059,5	010890112012035,5
010890110231011,5	010890111001319,5	010890112011064,5	010890112012036,5
010890110231012,5	010890111001320,5	010890112011067,5	010890112012037,5
010890110241000,5	010890111002010,5	010890112011070,5	010890112012038,5
010890110241003,5	010890111002025,5	010890112011071,5	010890112012040,5
010890110241009,5	010890111002026,5	010890112011072,5	010890112012041,5
010890110241010,5	010890112011000,5	010890112011073,5	010890112012042,5
010890110241027,5	010890112011002,5	010890112011074,5	010890112012043,5
010890110271000,5	010890112011003,5	010890112011075,5	010890112012044,5
010890110271003,5	010890112011004,5	010890112011076,5	010890112012045,5
010890110271004,5	010890112011005,5	010890112011077,5	010890112012046,5
010890110271005,5	010890112011006,5	010890112011078,5	010890112012047,5
010890110271006,5	010890112011007,5	010890112011079,5	010890112012048,5
010890110282000,5	010890112011008,5	010890112011081,5	010890112012049,5
010890110282001,5	010890112011009,5	010890112011082,5	010890112012050,5
010890110282003,5	010890112011010,5	010890112011083,5	010890112012051,5
010890111001012,5	010890112011012,5	010890112011084,5	010890112012052,5
010890111001028,5	010890112011013,5	010890112011085,5	010890112021000,5
010890111001031,5	010890112011014,5	010890112012000,5	010890112021001,5
010890111001032,5	010890112011015,5	010890112012001,5	010890112021002,5
010890111001033,5	010890112011016,5	010890112012002,5	010890112021003,5
010890111001034,5	010890112011018,5	010890112012003,5	010890112021004,5
010890111001039,5	010890112011020,5	010890112012005,5	010890112021005,5
010890111001040,5	010890112011021,5	010890112012006,5	010890112021006,5
010890111001042,5	010890112011022,5	010890112012007,5	010890112021007,5
010890111001044,5	010890112011023,5	010890112012008,5	010890112021008,5
010890111001047,5	010890112011024,5	010890112012009,5	010890112021009,5
010890111001048,5	010890112011025,5	010890112012010,5	010890112021010,5
010890111001049,5	010890112011026,5	010890112012011,5	010890112022000,5
010890111001050,5	010890112011027,5	010890112012012,5	010890112022001,5
010890111001052,5	010890112011029,5	010890112012013,5	010890112022002,5
010890111001053,5	010890112011031,5	010890112012014,5	010890112022004,5
010890111001054,5	010890112011033,5	010890112012015,5	010890112022006,5
010890111001055,5	010890112011035,5	010890112012016,5	010890112022008,5
010890111001056,5	010890112011039,5	010890112012018,5	010890112022009,5
010890111001057,5	010890112011040,5	010890112012019,5	010890112022010,5
010890111001058,5	010890112011043,5	010890112012020,5	010890112022011,5

Administration Plan - Census Geography Blocks by District

010890112022012,5	010890112031016,5	010830212021002,5
010890112022014,5	010890112031017,5	010830212021006,5
010890112022015,5	010890112031018,5	010830212021007,5
010890112022016,5	010890112031019,5	010830212021018,5
010890112022017,5	010890112031020,5	010830212031036,5
010890112022018,5	010890112031021,5	010830212032226,5
010890112022020,5	010890112031022,5	010830212032227,5
010890112022021,5	010890112031023,5	010890014011036,5
010890112023000,5	010890112031024,5	010890112011011,5
010890112023001,5	010890112031025,5	
010890112023002,5	010890112031026,5	
010890112023003,5	010890112031030,5	
010890112023004,5	010890112031031,5	
010890112023005,5	010890112031032,5	
010890112023006,5	010890112031035,5	
010890112023007,5	010890112031036,5	
010890112023008,5	010890112031037,5	
010890112023009,5	010890112031038,5	
010890112023010,5	010890112031039,5	
010890112023011,5	010890112031040,5	
010890112023012,5	010890112031041,5	
010890112023013,5	010890112031042,5	
010890112023014,5	010890112031044,5	
010890112023015,5	010890112031045,5	
010890112023016,5	010890112031046,5	
010890112023017,5	010890112031047,5	
010890112023018,5	010890112031048,5	
010890112023019,5	010890112031049,5	
010890112023020,5	010890112031050,5	
010890112023021,5	010890112032040,5	
010890112023022,5	010890112032041,5	
010890112023025,5	010890112032044,5	
010890112023027,5	010890112032045,5	
010890112023028,5	010890112032046,5	
010890112031000,5	010890112032047,5	
010890112031001,5	010890112032050,5	
010890112031002,5	010890112032055,5	
010890112031003,5	010890112032056,5	
010890112031004,5	010890112032058,5	
010890112031005,5	010890112032063,5	
010890112031006,5	010890112032064,5	
010890112031007,5	010890112032071,5	
010890112031008,5	010890112032073,5	
010890112031009,5	010890112032074,5	
010890112031010,5	010890112032080,5	
010890112031011,5		
010890112031012,5	City portion only of	
010890112031013,5	these blocks due to	
010890112031014,5	annexations	
010890112031015,5	010830208031000,5	

Description of Administration Plan - Proposed District 1

The description below follows the 2020 United States Census Blocks and the official Huntsville City Limits as of September 30, 2021. All referenced Sections are from the United States Public Land Survey and lie either East or West of the Huntsville Meridian, Alabama. All measurements are approximate.

Proposed District 1 contains land in the following Sections: Sections 01, 12, 13 and 24, Township 03 South, Range 02 West; Sections 16, 17, 19-22, 25, 28-36, Township 02 South, Range 01 West; Sections 1-28, 33-35, Township 03 South Range 01 West; Sections 30, 31, 35 and 36, Township 02 South Range 01 East; Sections 01, 04, 06-12, 14-20, 22 and 23, Township 03 South Range 01 East of the Huntsville Meridian, Alabama.

More particularly described as:

Beginning at a point located in the centerline of Indian Creek Road that lies North 425 feet from the intersection of Indian Creek Road and Old Monrovia Road; said point being located in Section 24 Township 03 South Range 02 West; thence from the Point of Beginning, South along centerline of Indian Creek Road 420 feet to the intersection of Indian Creek Road and Old Monrovia Road; thence Easterly along the centerline of Old Monrovia Road to the intersection of Old Monrovia Road, Johns Road and Oakwood Road; thence continue Easterly along the centerline of Oakwood Road to a point located 240 feet East of the intersection of Oakwood Road and Research Park Boulevard; thence North and varying directions along the existing Huntsville City Limits to a point located in the centerline of Oakwood Road; said point is also described as being East 320 feet from the intersection of Oakwood Road and Bethany Lane; thence continue Easterly along the centerline of Oakwood Road to a point lying 280 feet West of the Southeast Corner of Section 19 Township 03 South Range 01 West; thence North, East and South along the existing Huntsville City Limits to a point located on the South Boundary of said Section 19; thence East to a point located 50 feet East of the Southwest Corner of Section 20 Township 03 South Range 01 West; thence North 1590 feet; thence East 5190 feet; thence South 1585 feet to a point located in the centerline of Oakwood Road; thence East along the centerline of Oakwood Road to the intersection of Oakwood Road and Jordan Lane; thence Southeasterly along the centerline of Jordan Lane to the intersection of Jordan Lane and Holmes Avenue; thence Easterly along the centerline of Holmes Avenue to the intersection of Holmes Avenue and Memorial Parkway; thence North along the centerline of Memorial Parkway to the intersection of Memorial Parkway and Oakwood Avenue; thence East along the centerline of Oakwood Avenue to a point located 180 feet East of East Arbor Drive; thence in a Northeasterly direction and West of Washington Street to a point located in the centerline of Highway 72 East; said point is further described as being located 320 feet West of Washington Street; thence Easterly along the centerline of Highway 72 East to the intersection of Highway 72 East and Interstate 565; thence Northeasterly along the centerline of Interstate 565 until it merges back in to Highway 72 East; thence in an Easterly direction along the centerline of Highway 72 East to a point located 4000 feet East of Shields Road; thence North from the centerline of Highway 72 East and then in varying directions along the existing Huntsville City Limits to a point located in the centerline of Jordan Road; thence Northwest along the centerline of Jordan Road and then along the existing Huntsville City Limits to a point located in the Flint River; thence following the existing Huntsville City Limits and the Flint River generally Northerly then Westerly to a point located in the centerline of Winchester Road; thence following the existing Huntsville City Limits in a counter clockwise direction to the intersection of Naugher Road, Bradford Lane and Winchester Road; thence along the existing Huntsville City Limits the following directions: South, East and Northeast to a point on the West bank of the Flint River;

thence Southward along the West bank of the Flint River to a point on the South side of the County Landfill; thence West, North and West to a point located in the centerline of Homer Nance Road; thence South and West along the centerline of Homer Nance Road to the intersection of Homer Nance Road, Jordan Road and Tanglefoot Drive; thence along the existing Huntsville City Limits the following directions: Southeast, Northeast, Southeast and Southwest to a point in the centerline of Jordan Road; thence along the existing Huntsville City Limits the following directions: Northwest, Southwest, Southeast and generally Southwest to a point located on the East boundary of Section 16, Township 03 South, Range 01 East; thence South to the Southern margin of the Norfolk Southern Railroad; thence Westward along said Southern margin of the railroad for approximately 4415 feet to a point; thence North and along the existing Huntsville City Limits to a point located at the intersection of Shields Road and Jordan Road; said point is further described as being located at the Southeast Corner of Section 09, Township 03 South, Range 01 East; thence West and South to a point on Stanwood Blvd.; thence following the existing Huntsville City Limits generally Westward and North to a point on Jordan Road; thence West, South, West, North, East and North to a point on the South margin of the CSX Railroad; thence following the existing Huntsville City Limits to a point on Winchester Road; thence crossing Winchester Road North, Northeast, Northwest, Northeast and thence generally Westward along Huntsville City Limits to a point on Moores Mill Road; thence South, West and South to a point on Winchester Road; thence generally Eastward to a point on Moores Mill Road; thence Southward along the existing Huntsville City Limits in a clockwise direction to a point located in the centerline of Winchester Road; thence West along the centerline of Winchester Road to the intersection of Winchester Road and Main Road; thence Northerly along the existing Huntsville City Limits to a point located at the Southeast Corner of Section 30, Township 02 South, Range 01 East; thence West to a point located 200 feet East of the intersection of Greenlawn Drive and Countess Road; thence in a general North and West directions along the existing Huntsville City Limits to a point located in the centerline of Greenlawn Drive and Highway 231-431; thence South along the centerline of Highway 231-431 to the intersection of Highway 231-431, Countess Road and Bob Wade Lane; thence along the existing Huntsville City Limits and in a general West direction to a point located at the Southeast Corner of Section 28, Township 02 South, Range 01 West; thence Northerly along the existing Huntsville City Limits to a point located in the centerline of Monroe Road; thence Westerly along the existing Huntsville City Limits to a point located 145 East of the intersection of Beaverdam Road and Ivy Vine Drive; thence South to a point located in the center of Section 20 Township 02 South Range 01 West; thence West to a point located at the Center of the West Boundary of Section 19, Township 02 South, Range 01 West; thence South to a point located at the center of the West Boundary of Section 31, Township 02 South, Range 01 West; thence East to a point located at the center of Section 32, Township 02 South, Range 01 West; thence South to a point located at the center of the North Boundary of Section 08, Township 03 South, Range 01 West; thence West to the Northwest Corner of said Section 08; thence South to the center of the West Boundary of said Section 08; thence West to the center of Section 07, Township 03 South, Range 01 West; thence North to the center of the North Boundary of said Section 07; thence West and Northwest along the existing Huntsville City Limits to a point located in the centerline of Kelly Spring Road; thence West along the centerline of Kelly Spring Road 680 feet; thence in a general Southern direction along the existing Huntsville City Limits to a point located in the centerline of Douglass Road; thence West along the centerline of Douglass Road to the intersection of Douglass Road and Indian Creek Road; thence in a general Southeastern direction along the existing Huntsville City Limits to a point located in the centerline of Dan Tibbs Road; said point is also described as being located at the center of the East Boundary of Section 18, Township 03 South, Range 01 West; thence Southward, Westward and Northward along the existing Huntsville City Limits to a point located on the South right of way of Dan Tibbs Road; said point is further

described as being located 320 feet East of the intersection of Dan Tibbs Road and High Noon Lane; thence in a general Southern direction and then South along the existing Huntsville City Limits back to the Point of Beginning.

Less and Except all Huntsville City Out Parcels.

Proposed District 1 contains 28,711 acres, more or less.

Description of Administration Plan - Proposed District 2

The description below follows the 2020 United States Census Blocks and the official Huntsville City Limits as of September 30, 2021. All referenced Sections are from the United States Public Land Survey and lie either East or West of the Huntsville Meridian, Alabama. All measurements are approximate.

Proposed District 2 contains land in the following Sections: Sections 24-26, 35 and 36, Township 03 South, Range 01 West; Section 01, Township 04 South, Range 01 West; Sections 15-17, 19-22 and 26-34, Township 03 South, Range 01 East; Sections 01-20, 22-27 and 34-36, Township 04 South, Range 01 East; Sections 01-03 and 10-15, Township 05 South, Range 01 East; Sections 05-09, 16-20 and 27-34, Township 04 South, Range 02 East; Sections 04-08, Township 05 South, Range 02 East of the Huntsville Meridian, Alabama.

More particularly described as:

Beginning at a point located at the center of the North Boundary of the Northwest Quarter of Section 27, Township 03 South, Range 01 East; thence South to a point located at the center of the Northwest Quarter of said Section 27; thence East to the center of the East Boundary of the Northwest Quarter of said Section 27; thence North 1240 feet; thence East to a point located on the East Boundary of said Section 27; thence South to the center of the West Boundary of Section 26, Township 03 South, Range 01 East; thence East to the center of said Section 26; thence South to the center of the East Boundary of the Southwest Quarter of said Section 26; thence West to a point located at the center of the West Boundary of the Southwest Quarter of said Section 26; thence along the existing Huntsville City Limits and in a general Southeasterly direction to a point located 1700 feet Due West from the Northeast Corner of Section 09 Township 04 South Range 02 East; thence along the existing Huntsville City Limits and in a general Southwesterly direction to a point located at the Southwest Corner of Section 20, Township 04 South, Range 02 East; thence East to a point located at the center of the South Boundary of the Southwest Quarter of said Section 20; thence North to the center of the North Boundary of the Southwest Quarter of said Section 20; thence East to the center of said Section 20; thence South to the Center of the South Boundary of said Section 20; thence West to the center of the South Boundary of the Southwest Quarter of said Section 20; thence South along the East Boundary of the West Half of the West Half of Section 29, Township 04 South, Range 02 East to a point located in Flint River; thence Southeasterly 4230 feet to a point on the North right of way of Esslinger Drive; thence Northeasterly along the existing Huntsville City Limits to a point located on the West Boundary of Section 28, Township 04 South, Range 02 East; said point is further described as being 1615 feet North of the Southwest Corner of said Section 28; thence in a general Eastward direction and along the existing Huntsville City Limits to a point located at the center of the South Boundary of Section 27, Township 04 South, Range 02 East; thence in a general South direction along the

existing Huntsville City Limits to a point located at the center of the East Boundary of the Southwest Quarter of Section 34, Township 04 South, Range 02 East; thence West and then North to a point located at the center of the North Boundary of the Southwest Quarter of said Section 34; thence Westerly to a point located on the Half Section Line of Section 33, Township 04 South, Range 02 East; thence South to a point located at the intersection of Joe Cross Road and Cherry Tree Road; thence continue along the existing Huntsville City Limits the following directions: South, West, North, West, South, West and North to a point in the centerline of Cherry Tree Road; thence Southeast along the centerline of said Cherry Tree Road 675 feet; thence along the existing Huntsville City Limits the following directions: North, West, South and West to a point located on the East margin of Hawkins Lane; thence along the existing Huntsville City Limits the following directions: North, West, South, West, South, West and South to a point located in the centerline of Cherry Tree Road; thence Northwest along the centerline of Cherry Tree Road to the intersection of Cherry Tree Road and Cobb Road; thence Southwest along the centerline of Cobb Road 625 feet; thence along the existing Huntsville City Limits the following directions: Northwest, Northeast, Northwest, Southwest, Northwest, Southwest, Northwest, Northeast, Northwest, Southwest, Northwest and Northeast to a point located in the centerline of Cherry Lane; thence Southeast to a point located in the centerline of Cherry Tree Road; said point is located 660 feet Southeast of the intersection of Old Highway 431 and Cherry Tree Road; thence along the existing Huntsville City Limits the following directions: Northeast, Northwest, Northeast, Northwest and Southwest to a point located in the centerline of Old Highway 431; thence Northwest along the centerline of Old Highway 431 to the intersection of Old Highway 431 and Flint River; thence Southward along the Flint River and the existing Huntsville City Limits to a point located 1190 feet North of the South Boundary of Section 31, Township 04 South, Range 02 East; thence Southeasterly along the existing Huntsville City Limits to a point located on the South Boundary of said Section 31; thence West to the Southwest Corner of said Section 31; thence North 1990 feet to a point located on the West Boundary of said Section 31; thence West 360 feet; thence Southwesterly along the existing Huntsville City Limits to a point located on the East Right of Way of Highway 431; thence in a counter clockwise direction along the existing Huntsville City Limits to a point located 715 West of the Northeast Corner of Section 01, Township 05 South, Range 01 East; said point is also described as being located at the intersection of the North Boundary of said Section 01 and the Flint River; thence South along the Flint River and along the existing Huntsville City Limits to a point located 1270 feet North of the South Boundary of said Section 01; thence Southeasterly along the existing Huntsville City Limits to a point located at the intersection of Highway 431 and Old Highway 431; thence Northeasterly along the existing Huntsville City Limits to a point located at the center of the South Boundary of Section 06, Township 05 South, Range 02 East; said point is further described as being located in the centerline of Highway 431; thence in a general clockwise direction along the existing Huntsville City Limits to a point located in the center of the East Boundary of Section 08, Township 05 South, Range 02 East; thence West to the center of said Section 08; thence North and Northwest along the existing Huntsville City Limits to a point located at the center of the North Boundary of the Northwest Quarter of said Section 08; thence South to a point located at the center of the South Boundary of the Northwest Quarter of said Section 08; thence West to the center of the West Boundary of said Section 08; thence in a Northwesterly direction along the existing Huntsville City Limits to a point located on the East bank of the Flint River; thence South along the Flint River and along the existing Huntsville City Limits to a point located 810 feet South of the North Boundary of Section 13, Township 05 South, Range 01 East; thence Westerly along the existing Huntsville City Limits to a point located at the Center of the North Boundary of the Northeast Quarter of Section 15, Township 05 South, Range 01 East; thence South and East along the existing Huntsville City Limits to a point located on the East Boundary of said Section 15; thence Easterly along the

existing Huntsville City Limits to a point located at the intersection of the existing Huntsville City Limits and Flint River; thence Southeast along the existing Huntsville City Limits and Flint River 1820 feet; thence West 240 feet; thence South 1315 feet; thence West to a point located on the East Boundary of Section 14, Township 05 South, Range 01 East; thence in a Northwesterly direction along the existing Huntsville City Limits to a point located on the West Boundary of said Section 14; thence West 1315 feet; thence South 1370 feet; thence Northerly along the Ridgeline to a point located at the Center of the Northeast Quarter of Section 10, Township 05 South, Range 01 East; thence along the existing Huntsville City Limits to a point located at the center of the West Boundary of the Northeast Quarter of said Section 10; thence North 4020 feet; thence West 1420 feet; thence North 2755 feet; thence West 245 feet; thence North 200 feet; thence Southwest 35 feet; thence North 420 feet; thence West 1155 feet to the center of the West Boundary of the Southwest Quarter of the Southwest Quarter of Section 34, Township 04 South, Range 01 East; thence North to the Northwest Corner of said Section 34; thence East to the center of the North Boundary of said Section 34; thence North to a point located in the centerline of Cecil Ashburn Drive; thence Southwesterly along the centerline of Cecil Ashburn Drive 1135 feet; thence in a Northeasterly direction, 1380 feet; thence in a general East direction, 1550 feet; thence in a general North direction, 1500 feet; thence in a Northwesterly direction, 1315 feet to a point located at the center of the North Boundary of Section 27, Township 04 South, Range 01 East; thence in a Northwesterly direction to a point located in the Center of the North Boundary of the Northwest Quarter of Section 22 , Township 04 South, Range 01 East; thence West to the Northwest Corner of said Section 22; thence North 750 feet to a point located on the East Boundary of Section 16, Township 04 South, Range 01 East; said point is further described as being located in Martin Hollow Branch; thence Westerly along Martin Hollow Branch to the intersection of Martin Hollow Branch and Aldridge Creek; thence South along the West bank of Aldridge Creek to the intersection of Aldridge Creek and the North margin of Carl T Jones Drive; thence Northwesterly to a point located at the intersection of Carl T Jones Drive and Lendon Main Street; thence Southwesterly to a point located on the South margin of Carl T Jones Drive; thence Southeasterly along said South margin of Carl T Jones Drive to the intersection of Carl T Jones Drive and the West bank of Aldridge Creek; thence South along the West bank of Aldridge Creek to a point located in the centerline of Four Mile Post Road; thence West along the centerline of Four Mile Post Road to the intersection of Four Mile Post Road and Whitesburg Drive; thence North along the centerline of Whitesburg Drive to the intersection of Whitesburg Drive and Drake Avenue; thence East along the centerline of Drake Avenue to the intersection of Drake Avenue and Garth Road; thence Northeasterly along the centerline of Garth Road to a point 325 feet North of the intersection of Garth Road and Brook Ridge Circle; thence Southwesterly 720 feet; thence North 1180 feet to a point located in the centerline of Governors Drive; thence Westerly along the centerline of Governors Drive to a point located at the intersection of Governors Drive and California Street; thence North along the centerline of California Street until it turns into Andrew Jackson Way; thence Northwesterly along the centerline of Andrew Jackson Way to the intersection of Andrew Jackson Way and Pratt Avenue; thence West along the centerline of Pratt Avenue to the intersection of Pratt Avenue and Interstate 565; thence Southwesterly along the centerline of Interstate 565 to the intersection of Interstate 565 and Memorial Parkway; thence North along the centerline of Memorial Parkway to the intersection of Memorial Parkway and Oakwood Avenue; thence East along the centerline of Oakwood Avenue to a point located 180 feet East of the centerline of East Arbor Drive; thence in a Northeasterly direction and West of Washington Street to a point located in the centerline of Highway 72 East; thence Easterly along the centerline of Highway 72 East to the intersection of Highway 72 East and Interstate 565; thence Northeasterly along the centerline of Interstate 565 until it merges back to Highway 72 East; thence in an Easterly direction along the centerline of Highway 72 East to a point located 1335 feet East

of the West Boundary of Section 15, Township 03 South, Range 01 East; thence South along the existing Huntsville City Limits back to the Point of Beginning.

Less and Except all Huntsville City Out Parcels.

Proposed District 2 contains 28,411 acres, more or less.

Description of Administration Plan - Proposed District 3

The description below follows the 2020 United States Census Blocks and the official Huntsville City Limits as of September 30, 2021. All referenced Sections are from the United States Public Land Survey and lie either East or West of the Huntsville Meridian, Alabama. All measurements are approximate.

Proposed District 3 contains land in the following Sections: Sections 24-26 and 36, Township 04 South, Range 01 West; Sections 01, 02, 12, 13 and 24 Township 05 South Range 01 West; Sections 16, 17, 19-22 and 27-34, Township 04 South, Range 01 East; Sections 03-10, 15-23 & 26-34, Township 05 South Range 01 East; Sections 04-06 and 08, Township 06 South Range 01 East of the Huntsville Meridian, Alabama.

More particularly described as:

Beginning at a point located at the center of the East Boundary of the Southeast Quarter of Section 26, Township 04 South, Range 01 West; thence West to a point located at the center of the West Boundary of the Southeast Quarter of said Section 26; thence North to a point located in the centerline of Martin Road; thence Northeasterly along the centerline of Martin Road to the intersection of Martin Road and Whitesburg Drive; thence North along the centerline of Whitesburg Drive to the intersection of Whitesburg Drive and Four Mile Post Road; thence Southeasterly along the centerline of Four Mile Post Road to a point located 375 feet East of the centerline of Lendon Park Drive; said point is also described as being located on the West bank of Aldridge Creek; thence North along the West bank of Aldridge Creek to a point located on the South Margin of Carl T Jones Drive; thence Northwesterly along said South Margin of Carl T Jones Drive to the intersection of Carl T Jones Drive and Lendon Main Street; thence Northeasterly to a point located on the North Margin of Carl T Jones Drive; thence Southeasterly along said North Margin of Carl T Jones Drive to a point located on the West bank of Aldridge Creek; thence North along the West bank of Aldridge Creek to a point located 545 feet North of the South Boundary of Section 17, Township 04 South, Range 01 East; said point is also described as being the intersection of Aldridge Creek and Martin Hollow Branch; thence Easterly along Martin Hollow Branch to a point located on the East Boundary of Section 16, Township 04 South, Range 01 East; thence South to the Southeast Corner of said Section 16; thence East to the center of the North Boundary of the Northwest Quarter of Section 22, Township 04 South, Range 01 East; thence in a Southeasterly direction to a point located at the center of the South Boundary of said Section 22; thence in Southeasterly direction, 1315 feet; thence in a general South direction, 1500 feet; thence in a general West direction, 1550 feet; thence in a Southwesterly direction, 1380 feet to a point located in the centerline of Cecil Ashburn Drive; thence Northeasterly along the centerline of Cecil Ashburn Drive 1135 feet; thence South to the center of the South Boundary of Section 27, Township 04 South, Range 01 East; thence West to the Southwest Corner of said Section 27; thence South to the center of the East Boundary of the Southeast Quarter of the

Southeast Quarter of Section 33, Township 04 South, Range 01 East; thence East 1155 feet; thence South 420 feet; thence Northeast 35 feet; thence South 200 feet; thence East 245 feet; thence South 2755 feet; thence East 1420 feet; thence South 4020 feet; thence East to a point located at the center of the Northeast Quarter of Section 10, Township 05 South, Range 01 East; thence in a Southward direction along the Ridgeline to a point located 2090 feet North of the South Boundary of Section 15, Township 05 South, Range 01 East; thence South to a point located at the center of the Northeast Quarter of Section 22, Township 05 South, Range 01 East; thence East to a point located at the center of the East Boundary of the Northeast Quarter of said Section 22; thence North 825 feet; thence in a general Southeasterly direction along the existing Huntsville City Limits 4400 feet; thence 970 feet South to a point located in the centerline of South Green Mountain Road; thence Southwest along the centerline of South Green Mountain Road 1180 feet; thence along the existing Huntsville City Limits the following directions: Northwest, Southwest, North, Southwest, South, East and South to a point located at the center of the South Boundary of Section 26, Township 05 South, Range 01 East; thence West to the center of the North Boundary of Section 34, Township 05 South, Range 01 East; thence South to the center of said Section 34; thence West 2385 feet; thence South 375 feet; thence West 700 feet; thence Southwest 830 feet; thence North to a point located in the centerline of Cap Adkins Road; thence in a general Northeasterly direction along the existing Huntsville City Limits to a point located 615 feet North of the South Boundary of Section 27, Township 05 South, Range 01 East; the Southwesterly 920 feet to a point located on the South Boundary of said Section 27; thence West to a point located at the center of the South Boundary of the Southeast Quarter of Section 28, Township 05 South, Range 01 East; thence in a general Northeasterly direction along the existing Huntsville City Limits to a point located at the center of the East Boundary of said Section 28; thence Westerly along the existing Huntsville City Limits to a point located on the West Margin of the Huntsville Madison County Railroad Authority railroad tracks; thence Northwest along the West Margin of said railroad tracks to a point located on the West Boundary of said Section 28; thence North and then Southwest along the existing Huntsville City Limits to the intersection of Hobbs Island Road and Linde Road; thence Southeasterly along Hobbs Island Road to a point located 580 feet East of the West Boundary of Section 33, Township 05 South, Range 01 East; thence East to the West Margin of the Huntsville Madison County Railroad Authority railroad tracks; thence Northeast 2505 feet along the West Margin of said railroad tracks; thence East from said railroad tracks and continuing along the existing Huntsville City Limits to a point located in the centerline of Cap Adkins Rad; said point is further described as being located 80 feet East of the centerline of Norton Road; thence in a general Southward direction along the existing Huntsville City Limits to a point located on the South end of River Pier Drive; thence in a general Northwest direction to a point located at the Northwest Corner of Section 04, Township 06 South, Range 01 East; thence West 330 feet; thence South along the existing Huntsville City Limits, and on the East Boundary of Hobbs Island to a point located on the Northeast bank of the Tennessee River; thence Northwest along the Northeast bank of the Tennessee River to a point located 380 feet Southeast of the centerline of Highway 231; thence the following directions and distances along the existing Huntsville City Limits: North 670 feet, East 1310 feet, North 2005 feet, West 2195 feet, Southeast 810 feet, South 625 feet, Southeast 215 feet, South 170 feet and East 115 feet to a point located in the centerline of Highway 231; thence in a general Southward direction along the existing Huntsville City Limits to a point located on the North margin of River Loop Road; thence Southwest along the North margin of River Loop Road 1485 feet; said point is further described as being located 1335 feet West of the East Boundary of Section 06, Township 06 South, Range 01 East; thence South 500 feet; thence East 685 feet; thence South 1320 feet; thence East to the center of the East Boundary of said Section 06; thence North to the center of the West Boundary of the Northwest Quarter of Section 05, Township 06 South, Range 01 East; thence East to the

center of the East Boundary of the Northwest Quarter of said Section 05; thence Southwesterly along the existing Huntsville City Limits to a point located in the centerline of McCutcheon Loop Road; said point is further described as being located 900 feet East of the West Boundary of said Section 05; thence in a Southerly direction along the existing Huntsville City Limits to the Southernmost point of said existing city limits; thence West to a point located on the West Boundary of Section 08, Township 06 South, Range 01 East; thence in general Northwesterly direction and along the existing Huntsville City Limits to a point located 445 feet North of the centerline of River Loop Road; thence Northeast and North along the existing Huntsville City Limits to a point located 1030 feet South of the North Boundary of Section 31, Township 05 South, Range 01 East; thence West to a point located in the centerline of Highway 231; thence Northeast along the centerline of Highway 231 to the intersection of Highway 231 and Old River Road; thence Northwest 325 feet; thence Northeast 2900 feet; thence in a general Northwesterly direction to a point located in the center of the North Boundary of Section 24, Township 05 South, Range 01 West; thence East 1290 feet along the North Boundary of said Section 24; thence Northwest 2195 feet; thence in a general North direction and along the existing Huntsville City Limits to a point located on the South Boundary of the Northwest Quarter of Section 01, Township 05 South, Range 01 West; thence West to the center of Section 02, Township 05 South, Range 01 West; thence North to the center of the North Boundary of said Section 02; thence East 4395 feet; thence in a general North direction along the existing Huntsville City Limits to a point located just South of Crofton Way; thence the following directions along the existing Huntsville City Limits: West, Southwest, South, Northwest, North, West and Northwest to a point located at the center of the East Boundary of the Northwest Quarter of Section 25, Township 04 South, Range 01 West; thence West to a point located at the center of the Northwest Quarter of said Section 25; thence South to a point located at the center of the South Boundary of the Northwest Quarter of said Section 25; thence West to a point located at the center of the West Boundary of said Section 25; thence South back to the Point of Beginning.

Less and Except all Huntsville City Out Parcels.

Proposed District 3 contains 21,708 acres, more or less.

Description of Administration Plan - Proposed District 4

The description below follows the 2020 United States Census Blocks and the official Huntsville City Limits as of September 30, 2021. All referenced Sections are from the United States Public Land Survey and lie either East or West of the Huntsville Meridian, Alabama. All measurements are approximate.

Proposed District 4 contains land in the following Sections: Sections 31-36, Township 03 South, Range 01 West; Sections 01-15 and 23-26, Township 04 South, Range 01 West; Sections 05-08, 18 & 19, Township 04 South Range 01 East of the Huntsville Meridian, Alabama.

More particularly described as:

Beginning at a point located at the intersection of Jordan Lane and Holmes Avenue; thence Easterly along the centerline of Holmes Avenue to the intersection of Holmes Avenue and Memorial Parkway; thence North along the centerline of Memorial Parkway to the intersection of Memorial Parkway and Interstate 565; thence Northeasterly along the centerline of Interstate 565

to the intersection of Interstate 565 and Pratt Avenue; thence East along the centerline of Pratt Avenue to the intersection of Pratt Avenue and Andrew Jackson Way; thence Southeasterly along the centerline of Andrew Jackson Way until it turns into California Street; thence South along the centerline of California Street to the intersection of California Street and Highway 431; thence Easterly along the centerline of Highway 431 to a point located 1640 feet North of the South Boundary of Section 05, Township 04 South, Range 01 East; thence South 1180 feet to a point; thence Northeasterly 740 feet to a point located in the centerline of Garth Road; thence Southwesterly along the centerline of Garth Road to the intersection of Garth Road and Drake Avenue; thence West along the centerline of Drake Avenue to the intersection of Drake Avenue and Whitesburg Drive; thence South along the centerline of Whitesburg Drive to the intersection of Whitesburg Drive and Martin Road; thence Westerly along the centerline of Martin Road to a point located on the existing Huntsville City Limits; said point is further described as being 2715 feet Due East of the West Boundary of Section 26, Township 04 South, Range 01 West; thence North 440 feet; thence West to a point located at the center of the West Boundary of said Section 26; thence North to a point located at the Northeast Corner of Section 22, Township 04 South, Range 01 West; thence West to the Northwest Corner of said Section 22; thence North to a point located 380 feet North of the Southeast Corner of Section 09, Township 04 South, Range 01 West; thence along the existing Huntsville City Limits the following directions: West, Northwest and West to a point located on the South Margin of the Norfolk Southern Railroad; thence Southwesterly along the South Margin of said railroad to a point in the centerline of Research Park Boulevard; thence North along the centerline of Research Park Boulevard to the intersection of Research Park Boulevard and Bradford Drive; thence Easterly along the centerline of Bradford Drive to the intersection of Bradford Drive and Wynn Drive; thence North along the centerline of Wynn Drive to the intersection of Wynn Drive and University Drive; thence East along the centerline of University Drive to the intersection of University Drive and Jordan Lane; thence South along the centerline of Jordan Lane back to the Point of Beginning.

Less and Except all Huntsville City Out Parcels.

Proposed District 4 contains 12,027 acres, more or less.

Description of Administration Plan - Proposed District 5

The description below follows the 2020 United States Census Blocks and the official Huntsville City Limits as of September 30, 2021. All referenced Sections are from the United States Public Land Survey and lie either East or West of the Huntsville Meridian, Alabama. All measurements are approximate.

Proposed District 5 contains land in the following Sections: Sections 02, 11, 12, 14 and 36, Township 04 South, Range 04 West; Section 01, Township 05 South, Range 04 West; Sections 12, 13, 24-27 and 31-35, Township 03 South, Range 03 West; Sections 03-05, 07-10, 14-17, 19-28 and 32-36, Township 04 South, Range 03 West; Sections 01-06, 10-15, 21-28, 34 and 35 Township 05 South, Range 03 West; Sections 06, 07, 09, 16, 18-30, 35 and 36, Township 03 South, Range 02 West; Sections 01, 02, 11-14, 23, 24 and 26-35, Township 04 South, Range 02 West; Sections 03-10, 16-21, 28, 29, 32 and 33, Township 05 South, Range 02 West; Sections 20 and 28-33, Township 03 South, Range 01 West; Sections 05-07 and 17-19, Township 04 South, Range 01 West of the Huntsville Meridian, Alabama.

More particularly described as:

Beginning at a point located at the center of the North boundary of Section 33, Township 5 South, Range 2 West; thence following the existing Huntsville City Limits and Wheeler Wildlife Boundary in a clockwise direction to a point located 1095 feet West of Landess Circle and 725 North of the South Boundary of Section 29, Township 05 South, Range 02 West; thence East and then Southward along the existing Huntsville City Limits until it intersects Wall Triana Highway; thence North along Wall Triana Highway to a point on the East boundary of Section 20, Township 5 South, Range 2 West, said point being approximately 645 feet South of the intersection of Wall Triana Highway and Sixth Street; thence generally Westward along the existing Huntsville City Limits to the intersection of County Line Road and Swancott Road; thence South along the centerline of County Line Road to the Southeast Corner of Section 25, Township 5 South, Range 3 West; thence West to a point located at the center of the South Boundary of the Southwest Quarter of said Section 25; thence Northerly and along the existing Huntsville City Limits to a point located in the centerline of Wall Street; thence Westward along the existing Huntsville City Limits to a point located in the centerline of Rabbit Lane; thence Southward along the existing Huntsville City Limits to a point located in the centerline of John Gordon Road; thence along the existing Huntsville City Limits in a clockwise direction to a point located in the centerline of Rock House Road; said point is also described as being located at center of the West Boundary of the Southwest Quarter of Section 22, Township 05 South, Range 03 West; thence North along the centerline of Rock House Road to the center of the West boundary of said Section 22; thence Easterly and Northerly along the existing Huntsville City Limits to a point located in the centerline of Swancott Road; said point is further described as being located 1070 feet West of the East Boundary of Section 15, Township 05 South, Range 03 West; thence West then Northward along the existing Huntsville City Limits until it intersects Interstate 565; thence North to a point on the South margin of Section 26, Township 4 South, Range 3 West; thence continuing West to the Southwest corner of said Section 26; thence South to a point in the centerline of Interstate 565; thence Southwest 2240 feet along the centerline of Interstate 565 to a point; thence West to a point located on the West Boundary of the Southeast Quarter of Section 34, Township 04 South, Range 03 West; thence South to the center of the South Boundary of said Section 34; thence East 2040 feet along the South Boundary of said Section 34; thence in a Southwesterly direction along the existing Huntsville City Limits to a point located 700 feet East of the Southwest Corner of Section 06, Township 05 South, Range 03 West; thence Northwesterly along the existing Huntsville City Limits to a point located in the centerline of Interstate 65; thence North along the centerline of Interstate 65 to the intersection of Interstate 65 and Bibb Garrett Road; thence West along the centerline of Bibb Garrett Road to the Southwest Corner of Section 36, Township 04 South, Range 04 West; thence North to the South Margin of the Norfolk Southern Railroad; thence Northeast along the South Margin of said railroad tracks to a point located on the East Margin of Interstate 65; thence Northwest to the centerline of the Norfolk Southern Railroad; thence Northeast along the centerline of the railroad tracks 2460 feet; thence South to a point located in the centerline of Bibb Garrett Road; thence East along the centerline of Bibb Garrett Road to the intersection of Bibb Garrett Road and Mooresville Road; thence North along the centerline of Mooresville Road 325 feet; thence East to a point located on the East Boundary of Section 32, Township 04 South, Range 03 West; thence generally North along the existing Huntsville City Limits to a point located in the center of the West Boundary of Section 21, Township 04 South, Range 03 West; thence West to a point located at the intersection of Fennell Lane and Fennell Road; thence Northwest along the centerline of Fennell Road 1585 feet to a point; thence East along the existing Huntsville City Limits to a point on the West boundary of the East half of Section 20, Township 4 South, Range 3 West; thence North and West along the existing Huntsville City

Limits to the intersection of Humphrey Road and Mooresville Road; thence West along Humphrey Road to the intersection of Humphrey Road and Fennell Road; thence the following directions along the existing Huntsville City Limits: North, West, South, West, North and West to the center of Section 11, Township 04 South, Range 04 West; thence South to the center of the South Boundary of Section 14, Township 04 South, Range 04 West; thence due West to the Western right of way of Interstate 65; thence Northwest along the Western right of way of Interstate 65 approximately 9545 feet to a point; thence North and crossing Interstate 65 to a point located on the South Boundary of Section 02, Township 04 South, Range 04 West; thence following the existing Huntsville City Limits in a clockwise direction to a second point located on the South boundary of said Section 02; said point is further described as being located 1710 feet East of the Southwest Corner of said Section 02; thence East along the existing Huntsville City Limits to a point located in the centerline of Mooresville Road at the Southeast Corner of Section 06, Township 04 South, Range 03 West; thence South along the centerline of Mooresville Road 1505 feet; thence East 520 feet; thence generally North along the existing Huntsville City Limits to a point located in the centerline of Huntsville Browns Ferry Road; thence West along the centerline of Huntsville Browns Ferry Road to the center of the South Boundary of Section 31, Township 03 South, Range 03 West; thence North to the center of said Section 31; thence along the existing Huntsville City Limits the following directions: East, South, East, South, East, South and East to a point located on the East Boundary of said Section 31; thence South to a point located 100 feet North of the intersection of Mooresville Road and Huntsville Browns Ferry Road; thence generally East along the existing Huntsville City Limits to a point located in the centerline of Gray Road; thence North to the Northwest Corner of Section 33, Township 3 South, Range 3 West; thence East to the Northeast Corner of said Section 33; thence in a general Northeast direction along the existing Huntsville City Limits to a point located in the centerline of Highway 72; thence Southeast 1150 feet along the centerline of Highway 72; thence in a general counter clockwise direction along the existing Huntsville City Limits back to a point located in the centerline of Highway 72; thence Southeast along the centerline of Highway 72 to the intersection of Highway 72 and Brian Hill Road; thence South along the centerline of Brian Hill Road 830 feet; thence in a general counter clockwise direction along the existing Huntsville City Limits back to a point located in the centerline of Highway 72; thence in a general Northeasterly direction to a point located on the East Boundary of Section 26 Township, 03 South, Range 03 West; thence Northeast 510 feet along Limestone Creek to a point; thence East 1190 feet; thence in a counter clockwise direction to a point located on the South right of way of Highway 72; said point is further described as being located 240 East of the centerline of Burgreen Road; thence along the existing Huntsville City Limits the following directions: generally East to the centerline of Kirby Lane, Northward and Westward to the intersection of Dupree Worthy Road and Winterberry Drive; thence West to Limestone Creek; thence along the existing Huntsville City Limits: Southwest 2865 feet, West 210 feet and Northerly to the center of the West Boundary of Section 12, Township 03 South, Range 03 West; thence Easterly to a point located at the center of the East Boundary of said Section 12; thence along the existing Huntsville City Limits the following directions: North, West, North, East, North, East, South and Southeast along the centerline of Old Railroad Bed Road; thence Westerly along the existing Huntsville City Limits to a point located in the centerline of Sanderson Road; thence North along the centerline of Sanderson Road to a point located 340 feet North of the center of the South Boundary of Section 12, Township 03 South, Range 03 West; thence along the existing Huntsville City Limits the following directions: Easterly, Northeast, West back to the centerline of Sanderson Road, North, West and generally South and East back to a point located in the centerline of Dupree Worthy Road; thence Easterly along the existing Huntsville City Limits to a point located in the centerline of Old Railroad Bed Road; thence the following directions around the existing Huntsville City Limits: West from Old Railroad Bed Road, South to Knox

Creek, Easterly along Knox Creek, South, East, South, East, North, East, North, West, North, West, North, East and North to a point located in the centerline of Capshaw Road; thence East to a point located 500 feet East of Autumn Branch Road; thence along the existing Huntsville City Limits, Northwesterly, East and South back to a point located in the centerline of Capshaw Road; thence East to the intersection of Knox Creek Tributary and the South Boundary of Section 16, Township 03 South, Range 02 West; thence in a clockwise direction around the existing Huntsville City Limits to a point located at the intersection of Capshaw Road and Nance Road; thence generally Southward along the existing Huntsville City Limits to the intersection of McCrary Road and Nance Road; thence East to the center of Section 22, Township 03 South, Range 02 West; thence in a clockwise direction to a point located 420 feet East of Jeff Road; said point is also described as being located on the South Boundary of the North Half of Section 23, Township 03 South, Range 02 West; thence West 2165 feet to a point located on the South Boundary of the North Half of Section 22, Township 03 South, Range 02 West; thence South 1300 feet; thence East to a point located in the centerline of Jeff Road; thence North along the centerline of Jeff Road 685 feet; thence generally East along the existing Huntsville City Limits to a point located at the intersection of King Road and Indian Creek Road; thence South along the centerline of Indian Creek Road 2470 feet to the intersection of Indian Creek Road and Old Monrovia Road; thence Easterly along the centerline of Old Monrovia Road to the intersection of Old Monrovia Road, Johns Road and Oakwood Road; thence continue Easterly along the centerline of Oakwood Road to the intersection of Oakwood Road and Rideout Drive; thence South along the centerline of Rideout Drive to the intersection of Rideout Drive and Harris Road; thence along the existing Huntsville City Limits generally in a Eastward and then Northerly direction to a point located in the centerline of Oakwood Road; thence East along the centerline of Oakwood Road to the intersection of Oakwood Road and Harris Road; thence along the existing Huntsville City Limits the following directions: South, East, South, East, North, East, North, West and North to a point located on the North Boundary of Section 30, Township 03 South, Range 01 West; thence East to a point located 50 feet East of the Southwest Corner of Section 20, Township 03, South Range 01 West; thence North 1590 feet; thence East 5190 feet; thence South 1585 feet to a point located in the centerline of Oakwood Road; thence East along the centerline of Oakwood Road to the intersection of Oakwood Road and Jordan Lane; thence Southeasterly along the centerline of Jordan Lane to the intersection of Jordan Lane and University Drive; thence West along the centerline of University Drive to the intersection of University Drive and Wynn Drive; thence Southwesterly along the centerline of Wynn Drive to the intersection of Wynn Drive and Bradford Drive; thence Westerly along the centerline of Bradford Drive to the intersection of the centerline of Bradford Drive and Research Park Boulevard; thence South along the centerline of Research Park Boulevard to the South Margin of the Norfolk Southern Railroad; thence Southwest along the South Margin of the railroad tracks 1440 feet; thence in a general Southward direction along the existing Huntsville City Limits to a point located 520 feet West of the Southeast Corner of Section 18, Township 04 South, Range 01 West; thence South 1660 feet; thence Southwest 1360 feet; thence West 3985 feet; thence North 6045 feet; thence West 2760 feet; thence South to a point located on the South Boundary of Section 13, Township 04 South, Range 02 West; thence West to the Southwest Corner of said Section 13; thence South to the Southeast Corner of Section 35, Township 04 South, Range 02 West; thence West to the Southwest Corner of said Section 35; thence South to a point located 1335 South of the Northeast Corner of Section 10, Township 05 South, Range 02 West; thence West 665 feet; thence North 675 feet; thence West 650 feet; thence North 490 feet; thence East 180 feet; thence North 180 feet; thence West 180 feet to a point located on the South Boundary of Section 03, Township 05 South, Range 02 West; thence Northerly in a counter clockwise direction along the existing Huntsville City Limits to a point located at the intersection of Barren Fork Boulevard and Zierdt Road; said point is also located on the Wheeler

National Wildlife Refuge Boundary; thence following the existing Huntsville City Limits and Wheeler National Wildlife Refuge Boundary to a point located 1325 feet East of the Southwest Corner of Section 04, Township 05 South, Range 02 West; thence Northward along the existing Huntsville City Limits to a point located on the South right of way of Martin Road; thence along the existing Huntsville City Limits generally West and then Southeasterly along Bradford Creek to the center of the South Boundary of Section 33, Township 04 South, Range 02 West; thence along the existing Huntsville City Limits in a general Southwesterly direction to a point located on the West Right of Way of Wall Triana Highway; said point is located 1330 feet South of the North Boundary of Section 08, Township 05 South, Range 02 West; thence Southeast along the Western Right of Way of Wall Triana Highway 1725 feet; thence along the existing Huntsville City Limits the following directions: East, North, East, South, East, South, East, South, West, South, West and North to a point located in the centerline of Beadle Lane; thence West along the centerline of Beadle Lane to the intersection of Beadle Lane and Wall Triana Highway; thence in a general South direction along the existing Huntsville City Limits to a point located in the center of the South Boundary of Section 17, Township 05 South, Range 02 West; thence in a general clockwise direction along the existing Huntsville City Limits to a point located at the Northeast Corner of Section 28, Township 05 South, Range 02 West; thence in a general South direction along the existing Huntsville City Limits back to the Point of Beginning located in the center of the North Boundary of Section 33 Township 05 South Range 02 West.

Less and Except all Huntsville City Out Parcels and Madison City Limits.

Proposed District 5 contains 51,165 acres, more or less.

LAND ANNEXED INTO THE CITY OF HUNTSVILLE

Since January 1, 2020

Ordinance No. 19-1190

Effective Date: 1/17/2020

Location: On the east side of Old Big Cove Road and south of Miller Lane

Acreage: 4.88

Total Population: 0

Housing Units: 0

Legal Description:

All that part of Section 23, Township 04 South, Range 01 East of the Huntsville Meridian, Madison County, Alabama more particularly described as beginning at a point located at the Northwest Corner of the Southwest Quarter of said Section 23; thence South 01 Degree 21 Minutes 46 Seconds West, 615.48 feet to a point; said point is further described as the Point of True Beginning; thence from the Point of True Beginning, South 89 Degrees 48 Minutes 44 Seconds East, 7.91 feet to a point; thence South 89 Degrees 51 Minutes 06 Seconds East, 675.88 feet to a point; thence South 01 Degree 53 Minutes 29 Seconds West, 318.83 feet to a point; thence North 88 Degrees 37 Minutes 29 Seconds West, 680.74 feet to a point; thence North 01 Degree 22 Minutes 16 Seconds East, 304.18 feet to the point of true beginning and containing 4.88 acres, more or less.

LAND ANNEXED INTO THE CITY OF HUNTSVILLE

Since January 1, 2020

Ordinance No. 20-20

Effective Date: 1/31/2020

Location: South of Haysland Road and west of Rothmore Drive

Acreage: 410.32

Total Population: 0

Housing Units: 0

Legal Description:

All that part of the Northern Half of Section 01 and the Northeast Quarter of Section 02, Township 05 South, Range 01 West of the Huntsville Meridian, Madison County, Alabama more particularly described as beginning at a point located at the Northwest Corner of the Northeast Quarter of said Section 02; thence from the Point of Beginning, South 88 Degrees 16 Minutes 11 Seconds East, 50.82 feet to a point located on the Northern Boundary of said Section 02; said point is further described as the Point of True Beginning; thence from said Point of True Beginning, South 88 Degrees 16 Minutes 14 Seconds East, 2676.16 feet to the Northeast Corner of said Section 02; thence leaving said Section 02, South 88 Degrees 15 Minutes 39 Seconds East, 3830.08 feet to a point located on the Northern Boundary of said Section 01; thence South 53 Degrees 59 Minutes 27 Seconds West, 175.21 feet to a point; thence South 24 Degrees 25 Minutes 18 Seconds West, 202.42 feet to a point; thence South 21 Degrees 08 Minutes 45 Seconds West, 1390.57 feet to a point; thence South 25 Degrees 03 Minutes 34 Seconds West, 393.2 feet to a point; thence South 25 Degrees 10 Minutes 23 Seconds West, 42.05 feet to a point; thence South 19 Degrees 23 Minutes 43 Seconds West, 288.92 feet to a point; thence South 09 Degrees 00 Minutes 00 Seconds West, 350.95 feet to a point; thence South 03 Degrees 04 Minutes 24 Seconds West, 160.70 feet to a point; thence South 09 Degrees 58 Minutes 41 Seconds East, 143.39 feet to a point; thence South 28 Degrees 49 Minutes 18 Seconds East, 280.59 feet to a point; thence South 09 Degrees 00 Minutes 06 Seconds East, 139.12 feet to a point; thence South 02 Degrees 19 Minutes 55 Seconds West, 375.21 feet to a point; thence South 01 Degree 30 Minutes 37 Seconds West, 296.20 feet to a point; thence North 87 Degrees 27 Minutes 16 Seconds West, 1739.18 feet to a point; thence North 00 Degrees 48 Minutes 50 Seconds East, 1297.22 feet to a point; thence North 88 Degrees 19 Minutes 05 Seconds West, 1297.48 feet to a point; thence North 02 Degrees 09 Minutes 02 Seconds East, 53.44 feet to a point; thence leaving said Section 01, North 89 Degrees 22 Minutes 48 Seconds West, 2640.71 feet to a point located in the Northeast Quarter of said Section 02; thence North 01 Degree 22 Minutes 03 Seconds East, 2656.94 feet the Point of True Beginning and containing 410.32 acres more or less.

LAND ANNEXED INTO THE CITY OF HUNTSVILLE

Since January 1, 2020

Ordinance No. 20-21

Effective Date: 1/31/2020

Location: On the north side of Knotty Walls Road and west of Peach Pond Way

Acreage: 32.99

Total Population: 0

Housing Units: 0

Legal Description:

All that part of Sections 14 and 15, Township 05 South, Range 01 East of the Huntsville Meridian, Madison County, Alabama more particularly described as beginning at a point located at the Center of the East Boundary of said Section 14; thence North 85 Degrees 46 Minutes 37 Seconds West a distance of 2597.10 feet to a point; said point is further described as the Point of True Beginning; thence from the Point of True Beginning, North 87 Degrees 40 Minutes 49 Seconds West, a distance of 332.98 feet to a point; thence North 00 Degrees 13 Minutes 30 Seconds East, a distance of 56.39 feet to a point; thence North 88 Degrees 54 Minutes 37 Seconds West, a distance of 20.63 feet to a point; thence North 01 Degree 55 Minutes 48 Seconds East, a distance of 600.77 feet to a point; thence North 88 Degrees 38 Minutes 02 Seconds West, a distance of 3787.83 feet to a point; thence North 03 Degrees 36 Minutes 47 Seconds East, a distance of 224.40 feet to a point; thence South 88 Degrees 28 Minutes 26 Seconds East, a distance of 4131.77 feet to a point; thence South 01 Degree 37 Minutes 28 Seconds West, a distance of 875.26 feet back to the Point of True Beginning and containing 26.07 acres, more or less.

AND ALSO:

All that part of Section 14, Township 05 South, Range 01 East of the Huntsville Meridian, Madison County, Alabama more particularly described as beginning at a point located at the Center of the East Boundary of said Section 14; thence North 85 Degrees 22 Minutes 38 Seconds West, a distance of 3051.21 feet to a point; said point is further described as the Point of True Beginning; thence from the Point True of Beginning, North 88 Degrees 43 Minutes 57 Seconds West, a distance of 384.16 feet to a point; thence North 01 Degree 12 Minutes 12 Seconds East, a distance of 38.71 feet to a point; thence North 88 Degrees 43 Minutes 57 Seconds West, a distance of 208.79 feet to a point; thence North 01 Degree 09 Minutes 46 Seconds East, a distance of 480.99 feet to a point; thence South 88 Degrees 37 Minutes 59 Seconds East, a distance of 599.04 feet to a point; thence South 01 Degree 50 Minutes 19 Seconds West, a distance of 518.68 feet back to the Point of True Beginning and containing 6.92 acres, more or less.

LAND ANNEXED INTO THE CITY OF HUNTSVILLE

Since January 1, 2020

Ordinance No. 20-61

Effective Date: 2/21/2020

Location: On the west side of Taylor Road and north of Olmstead Road

Acreage: 1.37

Total Population: 6

Housing Units: 1

Legal Description:

All that part of the southeast quarter of Section 35, Township 4 South, Range 1 East of the Huntsville Meridian, Madison County, Alabama more particularly described as beginning at a point located at the northeast corner of the southeast quarter of Section 35; thence from the point of beginning and along the eastern boundary of the southeast quarter of Section 35 South approximately 874.19 feet to a point; thence leaving section boundary North 89 Degrees 31 Minutes 6 Seconds West 5.43 feet to a point; said point is further described as the point of true beginning; thence from the Point of True Beginning North 88 Degrees 44 Minutes 54 Seconds West 233.37 feet to a point; thence South 3 Degrees 4 Minutes 10 Seconds West 200.00 feet to a point; thence South 2 Degrees 57 Minutes 33 seconds West 50.78 feet to a point; thence South 88 Degrees 41 Minutes 54 Seconds East 243.41 feet to a point; thence North 0 Degrees 45 Minutes 10 Seconds East 250.88 feet to a point of true beginning and containing 1.37 acres more or less.

LAND ANNEXED INTO THE CITY OF HUNTSVILLE

Since January 1, 2020

Ordinance No. 20-171

Effective Date: 3/12/2020

Location: On the west side of Old Big Cove Road and north of Claudia Drive

Acreage: 3.12

Total Population: 4

Housing Units: 1

Legal Description:

All that part of the Southeast Quarter of Section 34, Township 04 South, Range 01 East of the Huntsville Meridian, Madison County, Alabama more particularly described as beginning at a point located at the Southeast Corner of said Section 34; thence from the Point of Beginning and along the Eastern Boundary of said Section 34, North approximately 1,841.08 feet to a point; thence leaving said Section Boundary, North 89 Degrees 59 Minutes 37 Seconds West 2.95 feet to a point; said point is further described as the Point of True Beginning; thence from the Point of True Beginning, South 90 Degrees 00 Minutes 00 Seconds West 34.54 feet to a point; thence South 89 Degrees 44 Minutes 52 Seconds West 573.26 feet to a point; thence South 34 Degrees 39 Minutes 34 seconds West 181.15 feet to a point; thence North 88 Degrees 49 Minutes 22 Seconds West 269.99 feet to a point; thence North 01 Degree 07 Minutes 34 Seconds East 271.93 feet to a point; thence South 88 Degrees 21 Minutes 23 Seconds East 40.01 feet to a point; thence North 85 Degrees 27 Minutes 04 Seconds East 4.62 feet to a point; thence North 85 Degrees 26 Minutes 58 Seconds East 62.55 feet to a point; thence North 70 Degrees 30 Minutes 05 Seconds East 127.57 feet to a point; thence North 82 Degrees 25 Minutes 41 Seconds East 50.00 feet to a point; thence South 36 Degrees 46 Minutes 56 Seconds East 152.17 feet to a point; thence North 89 Degrees 40 Minutes 58 Seconds East 575.36 feet to a point; thence South 88 Degrees 40 Minutes 23 Seconds East 33.85 feet to a point; thence South 01 Degree 36 Minutes 17 Seconds West 59.80 feet to the Point of True Beginning and containing 3.12 acres more or less.

LAND ANNEXED INTO THE CITY OF HUNTSVILLE

Since January 1, 2020

Ordinance No. 20-229

Effective Date: 4/3/2020

Location: On the north side of Newcomb Road and west of Green Valley Road

Acreage: 86.8

Total Population: 5

Housing Units: 1

Legal Description:

All that part of Section 03, Township 05 South, Range 01 East of the Huntsville Meridian, Madison County, Alabama more particularly described as beginning at a point located at the Northeast Corner of said Section 03; thence from the Point of Beginning, South 89 Degrees 52 Minutes 25 Seconds West, 455.08 feet to a point; thence North 89 Degrees 29 Minutes 19 Seconds West, 674.29 feet to a point; thence North 89 Degrees 46 Minutes 38 Seconds West, 765.00 feet to a point; said point is further described as the point of true beginning; thence from the point of true beginning South 00 Degrees 13 Minutes 22 Seconds West, 1409.25 feet to a point; thence South 00 Degrees 13 Minutes 22 seconds West, 245.18 feet to a point; said point is further described as being the Point of True Beginning; thence from the Point of True Beginning, South 00 Degrees 13 Minutes 22 Seconds West, 100.52 feet to a point; thence North 84 Degrees 22 Minutes 20 Seconds East, 630.81 feet to a point; thence South 05 Degrees 37 Minutes 40 Seconds East, 258.26 feet to a point; thence South 07 Degrees 00 Minutes 21 Seconds West, 181.97 feet to a point; thence South 71 Degrees 06 Minutes 10 Seconds East, 283.43 feet to a point; thence South 89 Degrees 56 Minutes 18 19 Seconds East, 217.99 feet to a point; thence South 89 Degrees 56 Minutes 19 Seconds East, 50.00 feet to a point; thence North 08 Degrees 54 Minutes 19 Seconds West, 11.57 feet to a point of curve at the beginning of a curve to the Left, having a Radius of 84.20 feet, an Arc Length of 77.93 feet and whose Long Chord bears North 36 Degrees 28 Minutes 16 Seconds West, a Chord Distance of 77.93 feet to a point of curve at the beginning of a curve to the Right, having a Radius of 140.00 feet, an Arc Length of 153.74 feet and whose Long Chord bears North 29 Degrees 20 Minutes 35 Seconds West, a Chord Distance of 146.13 feet to a point of curve at the beginning of a curve to the Right, having a Radius of 293.74 feet, an Arc Length of 129.47 feet and whose Long Chord bears North 13 Degrees 13 Minutes 45 Seconds East, a Chord Distance of 128.42 feet to a point of curve at the beginning of a curve to the Left, having a Radius of 301.55 feet, an Arc Length of 77.29 feet and whose Long Chord bears North 17 Degrees 19 Minutes 35 Seconds East, a Chord Distance of 77.08 feet to a point; thence North 05 Degrees 36 Minutes 35 Seconds East, 201.18 feet to a point; thence North 04 Degrees 42 Minutes 24 Seconds East, 209.91 feet to a point; thence South 67 Degrees 35 Minutes 12 Seconds West, 445.10 feet to a point; thence South 84 Degrees 22 Minutes 20 Seconds West, 728.20 feet back to the Point of True Beginning and containing 8.64 acres, more or less.

INCLUDING

All that part of Section 03, Township 05 South, Range 01 East of the Huntsville Meridian, Madison County, Alabama more particularly described as beginning at a point located at the Northeast Corner of said Section 03; thence from the Point of Beginning, South 89 Degrees 52 Minutes 25 Seconds West, 455.08 feet to a point; thence North 89 Degrees 29 Minutes 19 Seconds West, 674.29 feet to a point; thence North 89 Degrees 46 Minutes 38 Seconds West, 765.00 feet to a point; said point is further described as being the Point of True Beginning; thence from the Point of True Beginning, North 89 Degrees 46 Minutes 30 38 Seconds West, 723.72 feet to a point; thence North 89 Degrees 09 Minutes 12 Seconds West, 1354.41 feet to a point; thence South 01 Degree 15 Minutes 23 Seconds West, 1410.82 feet to a point; thence South 88 Degrees 41 Minutes 56 Seconds East, 1421.53 feet to a point; thence South 01 Degree 10 Minutes 53 Seconds West, 1346.83 feet to a point; thence North 87 Degrees 17 Minutes 29 Seconds East, 705.67 feet to a point; thence North 87 Degrees 17 Minutes 29 Seconds East 705.67 feet to a point; thence North 00 Degrees 13 Minutes 22 Seconds East, 2733.14 feet back to the Point of True Beginning and containing 89.23 acres, more or less.

LESS AND EXCEPT

All that part of Section 03, Township 05 South, Range 01 East of the Huntsville Meridian, Madison County, Alabama more particularly described as beginning at a point located at the Northeast Corner of said Section 03; thence from the Point of Beginning, South 89 Degrees 52 Minutes 25 Seconds West, 455.08 feet to a point; thence North 89 Degrees 29 Minutes 19 Seconds West, 674.29 feet to a point; thence North 89 Degrees 46 Minutes 38 Seconds West, 765.00 feet to a point; thence North 89 Degrees 46 Minutes 30 38 Seconds West, 723.72 feet to a point; thence North 89 Degrees 09 Minutes 12 Seconds West, 1354.41 feet to a point; thence South 01 Degree 15 Minutes 23 Seconds West, 1410.82 feet to a point; thence South 88 Degrees 46 Minutes 02 Seconds East, 438.53 feet to a point; thence North 01 Degree 47 Minutes 14 Seconds West, 62.10 feet to a point; said point is further described as the Point of True Beginning; thence from the Point of True Beginning, North 00 Degrees 28 Minutes 05 Seconds West, 374.47 feet; thence North 89 Degrees 32 Minutes 39 Seconds East, 579.97 feet; thence North 00 Degrees 28 Minutes 05 Seconds West, 581.38 feet; thence North 88 Degrees 12 Minutes 46 Seconds East 50.00 feet to a point; thence South 00 Degree 28 Minutes 05 Seconds East, 581.22 feet; thence North 89 Degrees 31 Minutes 41 Seconds East, 578.81 feet; thence South 00 Degrees 31 Minutes 57 Seconds East, 379.19 feet; thence South 89 Degrees 41 Minutes 51 Seconds West, 1209.20 feet back to the Point of True, Beginning and containing 11.12 acres, more or less.

LAND ANNEXED INTO THE CITY OF HUNTSVILLE

Since January 1, 2020

Ordinance No. 20-230

Effective Date: 4/3/2020

Location: On the north side of Esslinger Drive and west of Bridgette Lane

Acreage: 1.9

Total Population: 4

Housing Units: 1

Legal Description:

All that part of Section 28, Township 4 South, Range 2 East of the Huntsville Meridian, Madison County, Alabama, more particularly described as beginning at a point located at the Southeast Corner of said Section 28; thence from the Point of Beginning, North 76 Degrees 04 Minutes 59 Seconds West, 5165.62 feet to the Point of True Beginning; thence from the Point of True Beginning, North 61 Degrees 21 Minutes 40 Seconds West, 35.79 feet; thence North 64 Degrees 55 Minutes 06 Seconds West, 355.00 feet; thence North 00 Degrees 10 Minutes 41 Seconds West, 113.00 feet; thence North 84 Degrees 11 Minutes 36 Seconds East, 270.00 feet; thence South 37 Degrees 56 Minutes 31 Seconds East, 323.46 feet to the beginning of a curve to the Left, having a central angle of 31 Degrees 49 Minutes 39 Seconds, a Radius of 229.49 feet and whose Long Chord bears South 65 Degrees 09 Minutes 33 Seconds West, a Chord Distance of 125.85 feet back to the Point of True Beginning and containing 1.86 acres, more or less.

LAND ANNEXED INTO THE CITY OF HUNTSVILLE

Since January 1, 2020

Ordinance No. 20-315

Effective Date: 5/1/2020

Location: On the east side of King Drake Road and north of Caldwell Lane

Acreage: 6.98

Total Population: 3

Housing Units: 1

Legal Description:

All that part of the northeast quarter of Section 25 northwest quarter of Section 24, Township 4 South, Range 1 East of the Huntsville Meridian, Madison County, Alabama more particularly described as beginning at a point located at the northwest corner of the northwest quarter of Section 24; thence from the point of beginning, South 74 Degrees 5 Minutes 52 Seconds West 19.43 feet to a point; said point is further described as the point of true beginning; thence from the Point of True Beginning North 0 Degrees 31 Minutes 41 Seconds East 447.99 feet to a point; thence South 89 Degrees 7 Minutes 48 Seconds East 343.20 feet to a point; thence South 89 Degrees 32 Minutes 53 Seconds East 257.22 feet to a point; thence North 83 Degrees 44 Minutes 15 Seconds East 54.85 feet to a point; thence North 78 Degrees 44 Minutes 51 Seconds East 40.13 feet to a point of curve at the beginning of a curve to the Left, having a Radius of 459.29 feet, an Arc Length of 85.43 feet and whose Long Chord bears South 21 Degrees 16 Minutes 55 Seconds East, a Chord Distance of 85.31 feet to a point of a tangent; thence South 28 Degrees 51 Minutes 08 Seconds East 23.42 feet to a point of curve at the beginning of a curve to the Right, having a Radius of 914.87 feet, an Arc Length of 97.45 feet and whose Long Chord bears South 28 Degrees 26 Minutes 28 Seconds East, a Chord Distance of 97.41 feet, to a point of curve at the beginning of a curve to the Right, having a Radius of 599.99 feet, an Arc Length of 67.84 feet and whose Long Chord bears South 22 Degrees 34 Minutes 23 Seconds East, a Chord Distance of 67.8 feet to a point of a tangent; thence South 21 Degrees 29 Minutes 37 Seconds East 13.98 feet to a point; thence South 20 Degrees 28 Minutes 36 Seconds East 72.00 feet to a point; thence North 89 Degrees 47 Minutes 52 Seconds West 377.76 feet to a point; thence South 00 Degrees 02 Minutes 30 Seconds East 126.76 feet to a point; thence South 89 Degrees 57 Minutes 03 Seconds West 465.71 feet to a point of true beginning and containing 6.98 acres more or less.

LAND ANNEXED INTO THE CITY OF HUNTSVILLE

Since January 1, 2020

Ordinance No. 20-316

Effective Date: 5/1/2020

Location: On the north side of Winchester Road and west of Shields Road

Acreage: 2.3

Total Population: 0

Housing Units: 1

Legal Description:

All that part of Section 4, Township 3 South, Range 1 East of the Huntsville Meridian, Madison County, Alabama, more particularly described as beginning at a point located at the Southeast Corner of said Section 4; thence from the Point of Beginning, North 01 Degrees 40 Minutes 22 Seconds East, 1, 809.81 feet to a point along the eastern boundary of said Section 4; thence North 88 Degrees 45 Minutes 50 Seconds West, 1,061.39 feet to a point; said point is further described as the point of true beginning; thence from the Point of True Beginning, North 29 Degrees 14 Minutes 56 Seconds West, 98.88 feet; thence North 29 Degrees 14 Minutes 56 Seconds West, 98.88 feet to a point; thence North 11 Degrees 18 Minutes 24 Seconds West, 308.91 feet to a point; thence South 71 Degrees 47 Minutes 11 Seconds West, 180.17 feet to a point; thence South 01 Degrees 32 Minutes 28 Seconds West, 375.14 feet to a point; thence South 28 Degrees 18 Minutes 19 Seconds East, 101.83 feet to a point; thence North 62 Degrees 40 Minutes 03 Seconds East, 101.45 feet to a point; thence North 60 Degrees 40 Minutes 53 Seconds East, 173.99 feet back to the Point of True Beginning and containing 2.30 acres, more or less.

LAND ANNEXED INTO THE CITY OF HUNTSVILLE

Since January 1, 2020

Ordinance No. 20-317

Effective Date: 5/1/2020

Location: On the east side of US Hwy 431 and north of Cullom Boulevard

Acreage: 21.61

Total Population: 0

Housing Units: 0

Legal Description:

All that part of the southeast quarter of Section 36, Township 4 South, Range 1 East of the Huntsville Meridian, Madison County, Alabama more particularly described as beginning at a point located at the northwest corner of the southwest quarter of Section 36; thence from the point of beginning South 77 Degrees 57 Minutes 16 Seconds East 3, 395.39 to a point; said point is further described as the point of true beginning; thence from the Point of True Beginning North 89 Degrees 31 Minutes 27 Seconds East 1, 676.13 feet to a point; thence South 6 Degrees 5 Minutes 29 Seconds West 694.52 feet to a point; thence North 89 Degrees 24 Minutes 3 Seconds West 629.71 feet to a point; thence South 89 Degrees 59 Minutes 59 Seconds West 260.89 feet to a point; thence North 89 Degrees 59 Minutes 47 Seconds West 86. 51 feet to a point; thence South 89 Degrees 46 Minutes 47 Seconds West 116.5 feet to a point; thence North 36 Degrees 23 Minutes 25 Seconds West 126.00 feet to a point; thence North 37 Degrees 12 Minutes 37 Seconds West 373.41 feet to a point; thence North 37 Degrees 15 Minutes 34 Seconds West 343.92 feet to the point of true beginning and containing 21.61 acres more or less.

LAND ANNEXED INTO THE CITY OF HUNTSVILLE

Since January 1, 2020

Ordinance No. 20-343

Effective Date: 5/22/2020

Location: On the north side of Olmstead Road and west of Taylor Road

Acreage: 1.23

Total Population: 5

Housing Units: 1

Legal Description:

All that part of the southeast quarter of Section 35, Township 4 South, Range 1 East of the Huntsville Meridian, Madison County, Alabama more particularly described as beginning at a point located at the northeast corner of the southeast quarter of Section 35; thence from the point of beginning, South 0 Degrees 52 Minutes 33 Seconds West 1, 126.21 feet to a point; thence North 88 Degrees 25 Minutes 36 Seconds West 249.81 feet to a point; said point is further described as the point of true beginning; thence from the Point of True Beginning North 03 Degrees 12 Minutes 44 Seconds East 250.80 feet to a point; thence North 88 Degrees 44 Minutes 16 Seconds West 215.02 feet to a point; thence South 03 Degrees 12 Minutes 45 Seconds West 250.03 feet to a point; thence South 88 Degrees 32 Minutes 00 Seconds East 215.00 feet to a point of true beginning and containing 1.23 acres more or less.

LAND ANNEXED INTO THE CITY OF HUNTSVILLE

Since January 1, 2020

Ordinance No. 20-442

Effective Date: 6/19/2020

Location: On the north side of Mohawk Road and west of Taylor Road

Acreage: 1.32

Total Population: 4

Housing Units: 1

Legal Description:

All that part of the Northeast Quarter of Section 35, Township 04 South, Range 01 East of the Huntsville Meridian, Madison County, Alabama more particularly described as beginning at a point located at the Northeast Corner of the Northeast Quarter of said Section 35; thence from the Point of Beginning, South 60 Degrees 54 Minutes 45 Seconds West 1, 265.84 to a point; said point is further described as the Point of True Beginning; thence from the Point of True Beginning, South 36 Degrees 01 Minute 43 Seconds West 279.08 feet to a point; thence North 53 Degrees 22 Minutes 13 Seconds West 83.09 feet to a point; thence North 55 Degrees 36 Minutes 29 seconds West 21.15 feet to a point; thence North 62 Degrees 06 Minutes 27 Seconds West 10.58 feet to a point; thence North 66 Degrees 26 Minutes 01 Second West 10.58 feet to a point; thence North 70 Degrees 45 Minutes 53 Seconds West 10.58 feet to a point; thence North 75 Degrees 05 Minutes 35 Seconds West 10.58 feet to a point; thence North 79 Degrees 25 Minutes 16 Seconds West 10.58 feet to a point; thence North 83 Degrees 45 Minutes 09 Seconds West 10.58 feet to a point; thence North 88 Degrees 32 Minutes 30 Seconds West 13.43 feet to a point; thence South 89 Degrees 37 Minutes 19 Seconds West 21.88 feet to a point; thence North 20 Degrees 19 Minutes 54 Seconds East 53.44 feet to a point; thence North 38 Degrees 30 Minutes 29 Seconds East 268.36 feet to a point; thence South 54 Degrees 03 Minutes 51 Seconds East 195.31 feet to the Point of True Beginning and containing 1.32 acres more or less.

LAND ANNEXED INTO THE CITY OF HUNTSVILLE

Since January 1, 2020

Ordinance No. 20-444

Effective Date: 6/19/2020

Location: On the south side of Worley Drive and west of Cherokee Lane

Acreage: 25.05

Total Population: 0

Housing Units: 0

Legal Description:

All that part of the Southwest Quarter of Section 11 and the Northwest Quarter of Section 14, Township 05 South, Range 01 East of the Huntsville Meridian, Madison County, Alabama more particularly described as beginning at a point located at the Northwest Corner of said Section 14; thence from the Point of Beginning, South 74 Degrees 16 Minutes 25 Seconds East, 30.98 feet to a point; said point is further described as the Point of True Beginning; thence from the Point of True Beginning, South 88 Degrees 13 Minutes 05 Seconds East, 176.62 feet to a point; thence North 00 Degrees 21 Minutes 24 Seconds East, 26.61 feet to a point; thence South 88 Degrees 04 Minutes 17 Seconds East, 270.02 feet to a point; thence North 89 Degrees 45 Minutes 37 Seconds East, 93.12 feet to a point; thence North 89 Degrees 45 Minutes 38 Seconds East, 330.00 feet to a point; thence South 00 Degrees 16 Minutes 16 Seconds West, 40.85 feet to a point; thence South 00 Degrees 08 Minutes 58 Seconds West, 1205.98 feet to a point; thence North 88 Degrees 18 Minutes 38 Seconds West, 330.00 feet to a point; thence North 88 Degrees 15 Minutes 56 Seconds West, 574.37 feet to a point; thence North 01 Degree 47 Minutes 12 Seconds East 1206.50 feet to the Point of True Beginning and containing 25.05 acres, more or less.

LAND ANNEXED INTO THE CITY OF HUNTSVILLE

Since January 1, 2020

Ordinance No. 20-443

Effective Date: 6/19/2020

Location: On the north side of Miller Lane and west of US Hwy 431

Acreage: 4.33

Total Population: 0

Housing Units: 0

Legal Description:

All that part of the Northwest Quarter of Section 23, Township 04 South, Range 01 East of the Huntsville Meridian, Madison County, Alabama more particularly described as beginning at a point located at the Northwest Corner of said Section 23; thence from the Point of Beginning, South 28 Degrees 56 Minutes 13 Seconds East, 2772.98 feet to a point; said point is further described as the Point of True Beginning; thence from the Point of True Beginning, North 89 Degrees 42 Minutes 47 Seconds East, 638.31 feet to a point; thence South 00 Degrees 15 Minutes 27 Seconds West, 298.04 feet to a point; thence North 89 Degrees 57 Minutes 31 seconds West, 635.96 feet to a point; thence North 00 Degrees 11 Minutes 43 Seconds West 294.38 feet to the Point of True Beginning and containing 4.33 acres, more or less.

LAND ANNEXED INTO THE CITY OF HUNTSVILLE

Since January 1, 2020

Ordinance No. 20-602

Effective Date: 7/31/2020

Location: On the south side of Paul Drive and west of Old Big Cove Road

Acreage: 1.76

Total Population: 3

Housing Units: 1

Legal Description:

All that part of the Northeast Quarter of Section 22, Township 04 South, Range 01 East of the Huntsville Meridian, Madison County, Alabama more particularly described as beginning at a point located at the Northeast Corner of said Section 22; thence from the Point of Beginning, South 20 Degrees 50 Minutes 12 Seconds West, 2,486.99 feet to a point; said point is further described as the Point of True Beginning; thence from the Point of True Beginning, South 01 Degree 30 Minutes 03 Seconds West, 356.90 feet to a point; thence North 88 Degrees 45 Minutes 02 Seconds West, 214.50 feet to a point; thence North 01 Degree 30 Minutes 03 Second East, 356.90 feet to a point; thence South 88 Degrees 45 Minutes 02 Seconds East, 214.50 feet to the Point of True Beginning and containing 1.76 acres, more or less.

LAND ANNEXED INTO THE CITY OF HUNTSVILLE

Since January 1, 2020

Ordinance No. 20-603

Effective Date: 7/31/2020

Location: On the east side of Research Park Boulevard and west of Nick Fitchard Road

Acreage: 11.67

Total Population: 0

Housing Units: 0

Legal Description:

All that part of Section 18, Township 03 South, Range 01 West of the Huntsville Meridian, Madison County, Alabama more particularly described as beginning at a point located at the Southeast Corner of the Northwest Quarter of said Section 18; thence from the Point of Beginning, North 58 Degrees 34 Minutes 07 Seconds West, 403.15 feet to a point; said point is further described as the Point of True Beginning; thence from the Point of True Beginning, North 88 Degrees 41 Minutes 49 Seconds West, 130.15 feet to a point; thence South 89 Degrees 26 Minutes 29 Seconds West, 279.85 feet to a point; thence North 01 Degree 21 Minutes 54 Seconds East, 491.34 feet to a point; thence South 88 Degrees 49 Minutes 36 Seconds East, 65.00 feet to a point; thence North 01 Degree 44 Minutes 59 Seconds East, 50.00 feet to a point; thence North 88 Degrees 49 Minutes 36 Seconds West, 65.00 feet to a point; thence North 01 Degree 45 Minutes 00 Seconds East, 44.40 feet to a point; thence North 09 Degrees 57 Minutes 00 Seconds East, 296.82 feet to a point; thence North 13 Degrees 35 Minutes 01 Second East, 49.06 feet to a point; thence North 19 Degrees 45 Minutes 21 Seconds East, 49.11 feet to a point; thence North 24 Degrees 22 Minutes 40 Seconds East, 24.68 feet to a point; thence North 27 Degrees 28 Minutes 33 Seconds East, 24.63 feet to a point; thence North 32 Degrees 20 Minutes 23 Seconds East, 62.03 feet to a point; thence North 31 Degrees 51 Minutes 49 Seconds East, 188.01 feet to a point; thence South 88 Degrees 43 Minutes 29 Seconds East, 241.13 feet to a point; thence South 87 Degrees 07 Minutes 40 Seconds East, 279.95 feet to a point; thence South 89 Degrees 42 Minutes 04 Seconds East, 25.23 feet to a point; thence South 01 Degree 13 Minutes 26 Seconds West, 150.04 feet to a point; thence North 88 Degrees 22 Minutes 43 Seconds West, 25.93 feet to a point; thence North 89 Degrees 00 Minutes 01 Second West, 324.43 feet to a point; thence South 01 Degree 38 Minutes 08 Seconds West, 1,065.77 feet back to the Point of True Beginning and containing 11.67 acres, more or less.

LAND ANNEXED INTO THE CITY OF HUNTSVILLE

Since January 1, 2020

Ordinance No. 20-604

Effective Date: 7/31/2020

Location: On the south side of Buford Drive and north of Kennedy Lane

Acreage: 183.29

Total Population: 0

Housing Units: 0

Legal Description:

All that part of Sections 11, 12, 13 and 14, Township 05 South, Range 01 East of the Huntsville Meridian, Madison County, Alabama more particularly described as beginning at a point located at the Southeast Corner of the Southwest Quarter of said Section 11; Thence from the Point of Beginning, North 00 Degrees 00 Minutes 00 Seconds East, a distance of 29.93 feet to the True Point of Beginning; thence from the True Point of Beginning, North 89 Degrees 24 Minutes 34 Seconds West, a distance of 281.47 feet to a point; thence North 88 Degrees 12 Minutes 58 Seconds West, a distance of 1056.80 feet to a point; thence North 00 Degrees 06 Minutes 37 Seconds East, a distance of 664.61 feet to a point; thence North 01 Degree 50 Minutes 24 Seconds East, a distance of 690.52 feet to a point; thence South 88 Degrees 16 Minutes 31 Seconds East, a distance of 569.54 feet to a point; thence North 04 Degrees 15 Minutes 23 Seconds East, a distance of 12.60 feet to a point; thence South 88 Degrees 11 Minutes 24 Seconds East, a distance of 383.20 feet to a point; thence South 01 Degree 49 Minutes 57 Seconds West, a distance of 12.01 feet to a point; thence South 88 Degrees 16 Minutes 32 Seconds East, a distance of 378.47 feet to a point; thence North 01 Degree 10 Minutes 26 Seconds East, a distance of 11.95 feet to a point; thence South 88 Degrees 02 Minutes 15 Seconds East, a distance of 416.66 feet to a point; thence South 89 Degrees 35 Minutes 45 Seconds East, a distance of 207.25 feet to a point; thence North 88 Degrees 25 Minutes 02 Seconds East, a distance of 258.15 feet to a point; thence South 08 Degrees 14 Minutes 53 Seconds East, a distance of 55.86 feet to a point; thence South 88 Degrees 17 Minutes 57 Seconds East, a distance of 448.17 feet to a point; thence South 88 Degrees 13 Minutes 37 Seconds East, a distance of 368.53 feet to a point; thence South 87 Degrees 49 Minutes 04 Seconds East, a distance of 937.99 feet to a point; thence South 88 Degrees 43 Minutes 26 Seconds East, a distance of 582.70 feet to a point; thence South 11 Degrees 00 Minutes 57 Seconds East, a distance of 194.58 feet to a point; thence South 31 Degrees 18 Minutes 53 Seconds East, a distance of 211.73 feet to a point; thence South 04 Degrees 10 Minutes 28 Seconds East, a distance of 683.79 feet to a point; thence South 10 Degrees 12 Minutes 56 Seconds East, a distance of 190.49 feet to a point; thence South 21 Degrees 43 Minutes 21 Seconds East, a distance of 89.34 feet to a point; thence South 17 Degrees 08 Minutes 16 Seconds East, a distance of 811.18 feet to a point; thence North 89 Degrees 46 Minutes 55 Seconds West, a distance of 1226.96 feet to a point; thence North 87 Degrees 14 Minutes 21 Seconds West, a distance of 749.62 feet to a point; thence North 00 Degrees 00 Minutes 13 Seconds West, a distance of 517.58 feet to a point; thence South 89 Degrees 59 Minutes 47 Seconds West, a distance of 698.81 feet to a point; thence North 00 Degrees 47 Minutes 31

Seconds East, a distance of 233.23 feet to a point; thence North 02 Degrees 25 Minutes 17
Seconds West, a distance of 44.49 feet to a point; thence North 87 Degrees 57 Minutes 04
Seconds West, a distance of 1073.37 feet back to the True Point of Beginning and containing
183.29 acres, more or less.

LAND ANNEXED INTO THE CITY OF HUNTSVILLE

Since January 1, 2020

Ordinance No. 20-647

Effective Date: 8/21/2020

Location: On the east side of Old Big Cove Road and north of Sutton Road

Acreage: 4.24

Total Population: 2

Housing Units: 1

Legal Description:

All that part of the Northwest Quarter of Section 26, Township 04 South, Range 01 East of the Huntsville Meridian, Madison County, Alabama, more particularly described as beginning at a point located at the Center of the West Boundary of said Section 26; thence from the Point of Beginning, South 87 Degrees 56 Minutes 46 Seconds East a distance of 1,513.17 feet to a point; thence North 27 Degrees 44 Minutes 32 Seconds West, a distance of 37.97 feet to a point; thence North 50 Degrees 19 Minutes 47 Seconds East, a distance of 60.00 feet to a point; thence North 39 Degrees 40 Minutes 13 Seconds West, a distance of 10.93 feet to a point; thence North 31 Degrees 08 Minutes 08 Seconds West, a distance of 169.10 feet to a point; thence North 22 Degrees 36 Minutes 03 Seconds West, a distance of 167.97 feet to a point; thence North 20 Degrees 05 Minutes 36 Seconds West, a distance of 92.00 feet to a point; thence North 15 Degrees 35 Minutes 56 Seconds West, a distance of 72.90 feet to the Point of True Beginning; thence from the Point of True Beginning, South 79 Degrees 28 Minutes 21 Seconds West, a distance of 24.08 feet to a point; thence North 13 Degrees 39 Minutes 27 Seconds West, a distance of 90.98 feet to a point; thence North 13 Degrees 14 Minutes 09 Seconds West, a distance of 99.57 feet to a point; thence North 16 Degrees 39 Minutes 27 Seconds West, a distance of 79.38 feet to a point; thence North 23 Degrees 28 Minutes 35 Seconds West, a distance of 54.33 feet to a point; thence North 86 Degrees 39 Minutes 51 Seconds East, a distance of 684.30 feet to a point; thence South 08 Degrees 35 Minutes 49 Seconds East, a distance of 244.30 feet to a point; thence South 80 Degrees 11 Minutes 01 Seconds West, a distance of 616.33 feet back to the Point of True Beginning and containing 4.24 acres, more or less.

LAND ANNEXED INTO THE CITY OF HUNTSVILLE

Since January 1, 2020

Ordinance No. 20-648

Effective Date: 8/21/2020

Location: On the west side of King Drake Road and north of Caldwell Lane

Acreage: 1.29

Total Population: 0

Housing Units: 0

Legal Description:

All that part of the Northeast Quarter of Section 23, Township 04 South, Range 01 East of the Huntsville Meridian, Madison County, Alabama, more particularly described as beginning at a point located at the Northeast Corner of said Section 23; thence from the Point of Beginning, South 00 Degrees 55 Minutes 24 Seconds West, 528.64 feet to a point; said point is further described as the Point of True Beginning; thence from the Point of True Beginning, South 01 Degree 50 Minutes 15 Seconds West, 157.18 feet to a point; thence North 89 Degrees 15 Minutes 14 Seconds West, 356.45 feet to a point; thence North 00 Degrees 15 Minutes 02 Seconds West, 156.71 feet to a point; thence South 89 Degrees 19 Minutes 39 Seconds East, 362.17 feet back to the Point of True Beginning and containing 1.29 acres, more or less.

LAND ANNEXED INTO THE CITY OF HUNTSVILLE

Since January 1, 2020

Ordinance No. 20-649

Effective Date: 8/21/2020

Location: On the west side of Old Railroad Bed Road and east of Sanderson Road

Acreage: 35.67

Total Population: 0

Housing Units: 0

Legal Description:

All that part of the Southeast quarter of Section 13, Township 03 South, Range 03 West of The Huntsville Meridian, Limestone County, Alabama, being more particularly described as follows: Beginning at a point on the West right-of-way of Old Railroad Bed Road, said point being located South 01 Degrees 28 Minutes 09 Seconds West, 2,677.90 feet and North 87 Degrees 34 Minutes 13 Seconds West, 27.38 feet from the Northeast corner of said Section 13. Thence from the Point of Beginning, South 01 Degree 15 Minutes 38 Seconds West and along the said West right- of-way, 667.20 feet to a point; Thence South 89 Degrees 55 Minutes 40 Seconds West, 16.52 feet to a point; Thence North 87 Degrees 38 Minutes 47 Seconds West, 720.93 feet to a point; Thence South 07 Degrees 19 Minutes 08 Seconds West, 200.04 feet to a capped rebar found; Thence South 14 Degrees 44 Minutes 32 Seconds West, 42.01 feet to a capped rebar found; Thence North 23 Degrees 30 Minutes 30 Seconds West, 31.65 feet to a capped rebar found; Thence North 64 Degrees 29 Minutes 47 Seconds West, 571.62 feet to a capped rebar found; Thence South 15 Degrees 44 Minutes 14 Seconds West, 169.46 feet to a capped rebar found; Thence south 29 degrees 51 minutes 05 seconds west, 128.81 feet to a capped rebar found; Thence South 08 Degrees 22 Minutes 42 Seconds West, 79.29 feet to a capped rebar found in the center of Copperrun Branch; Thence along said Copperrun Branch the following bearings and distances: South 75 Degrees 09 Minutes 49 Seconds West, 52.75 feet; North 24 Degrees 37 Minutes 37 Seconds West, 24.51 feet; North 89 Degrees 00 Minutes 29 Seconds West, 53.84 feet; North 50 Degrees 25 Minutes 27 Seconds West, 24.56 feet; North 58 Degrees 18 Minutes 37 Seconds West, 75.31 feet; South 15 Degrees 45 Minutes 59 Seconds East, 70.53 feet; South 02 Degrees 21 Minutes 34 Seconds East, 19.33 feet; South 46 Degrees 28 Minutes 39 Seconds West, 15.00 feet; North 62 Degrees 44 Minutes 56 Seconds West, 72.52 feet; North 42 Degrees 13 Minutes 15 Seconds West, 106.20 feet; South 88 Degrees 40 Minutes 55 Seconds West, 43.79 feet; South 45 Degrees 55 Minutes 34 Seconds West, 20.37 feet; South 03 Degrees 10 Minutes 14 Seconds West, 24.65 feet; South 11 Degrees 53 Minutes 08 Seconds East, 38.91 feet; South 21 Degrees 16 Minutes 44 Seconds West, 14.29 feet; South 68 Degrees 00 Minutes 16 Seconds West, 17.76 feet; North 72 Degrees 12 Minutes 26 Seconds West, 29.87 feet; North 58 Degrees 39 Minutes 29 Seconds West, 24.60 feet; North 22 Degrees 27 Minutes 25 Seconds West, 27.06 feet; North 81 Degrees 19 Minutes 15 Seconds West, 35.22 feet; South 55 Degrees 42 Minutes 45 Seconds West, 63.91 feet to a capped rebar found; Thence North 01 Degree 39 Minutes 17 Seconds East, 1021.75 feet to a capped rebar found; Thence South 88 Degrees 07 Minutes 03 Seconds East, 1920.62 feet to a point; Thence South 88 Degrees 12 Minutes 58

Seconds East, 20.03 feet to a point; Thence South 87 Degrees 24 Minutes 47 Seconds East, 14.40 feet back to the point of beginning and containing 35.67 acres, more or less.

LAND ANNEXED INTO THE CITY OF HUNTSVILLE

Since January 1, 2020

Ordinance No. 20-761

Effective Date: 9/18/2020

Location: On the west side of George Byrd Drive and west of Little Cove Road

Acreage: 1.16

Total Population: 0

Housing Units: 0

Legal Description:

All that part of Section 19, Township 04 South, Range 02 East of the Huntsville Meridian, Madison County, Alabama more particularly described as beginning at a point located at the Southeast Corner of said Section 19; thence from the Point of Beginning, North 30 Degrees 02 Minutes 50 Seconds West, 4291.96 feet to a point; said point is further described as the Point of True Beginning; thence from the Point of True Beginning, South 53 Degrees 58 Minutes 23 Seconds West, 175.19 feet to a point; thence North 37 Degrees 55 Minutes 30 Seconds West, 287.61 feet to a point; thence North 52 Degrees 52 Minutes 59 Seconds East, 175.02 feet to a point; thence South 37 Degrees 56 Minutes 38 Seconds East, 290.94 feet to the Point of True Beginning and containing 1.16 acres, more or less.

LAND ANNEXED INTO THE CITY OF HUNTSVILLE

Since January 1, 2020

Ordinance No. 20-1000

Effective Date: 11/27/2020

Location: On the south side of Deaton Road and west of James Road

Acreage: 1.6

Total Population: 0

Housing Units: 0

Legal Description:

All that part of Section 26, Township 04 South, Range 01 East of the Huntsville Meridian, Madison County, Alabama, more particularly described as beginning at a point located at the Northwest Corner of said Section 26; thence from the Point of Beginning, South 80 Degrees 43 Minutes 55 Seconds East a distance of 1906.96 feet to a point; thence South 80 Degrees 53 Minutes 17 Seconds East a distance of 20.27 feet; thence South 80 Degrees 53 Minutes 08 Seconds East a distance of 58.97 feet to a point; said point is further described as the Point of True Beginning; thence from the Point of True Beginning, thence South 80 Degrees 53 Minutes 08 Seconds East a distance of 111.06 feet to a point; thence South 81 Degrees 07 Minutes 45 Seconds East a distance of 19.23 feet to a point; thence South 83 Degrees 22 Minutes 19 Seconds East a distance of 22.81 feet to a point; thence South 84 Degrees 38 Minutes 39 Seconds East a distance of 33.48 feet to a point; thence South 85 Degrees 56 Minutes 47 Seconds East a distance of 44.21 feet to a point; thence South 86 Degrees 40 Minutes 37 Seconds East a distance of 53.91 feet to a point; thence South 88 Degrees 16 Minutes 23 Seconds East a distance of 69.13 feet to a point; thence South 89 Degrees 05 Minutes 26 Seconds East a distance of 102.59 feet to a point; thence South 01 Degree 29 Minutes 58 Seconds West a distance of 146.71 feet to a point; thence North 88 Degrees 47 Minutes 12 Seconds West a distance of 225.10 feet to a point; thence North 88 Degrees 47 Minutes 13 Seconds West a distance of 229.95 feet to a point; thence North 01 Degree 30 Minutes 02 Seconds East a distance of 173.36 feet to the Point of True Beginning and containing 1.60 acres, more or less.

LAND ANNEXED INTO THE CITY OF HUNTSVILLE

Since January 1, 2020

Ordinance No. 20-1028

Effective Date: 12/11/2020

Location: On the south side of Plummer Road and west side of Johns Road

Acreage: 14.65

Total Population: 0

Housing Units: 0

Legal Description:

All that part of Section 24, Township 03 South, Range 02 West of the Huntsville Meridian, Madison County, Alabama more particularly described as beginning at a point located at the Northeast Corner of said Section 24; thence from the Point of Beginning, South 00 Degrees 58 Minutes 21 Seconds West, 4.36 feet to a point; said point is further described as the Point of True Beginning; thence from the Point of True Beginning, South 03 Degrees 18 Minutes 42 Seconds West, 184.46 feet to a point; thence South 03 Degrees 21 Minutes 55 Seconds West, 734.59 feet to a point; thence South 89 Degrees 07 Minutes 41 Seconds West, 45.04 feet to a point; thence North 89 Degrees 50 Minutes 45 Seconds West, 611.52 feet to a point; thence North 89 Degrees 50 Minutes 57 Seconds West, 166.97 feet to a point; thence North 20 Degrees 03 Minutes 16 Seconds East, 291.54 feet to a point; thence North 21 Degrees 47 Minutes 21 Seconds East, 162.34 feet to a point; thence North 20 Degrees 13 Minutes 56 Seconds East, 176.35 feet to a point; thence North 10 Degrees 07 Minutes 40 Seconds East, 109.38 feet to a point; thence North 10 Degrees 16 Minutes 46 Seconds East, 237.67 feet to a point; thence South 88 Degrees 30 Minutes 12 Seconds East, 594.64 feet to the Point of True Beginning and containing 14.65 acres, more or less.

LAND ANNEXED INTO THE CITY OF HUNTSVILLE

Since January 1, 2020

Ordinance No. 20-1029

Effective Date: 12/11/2020

Location: On the east side of Greenbrier Parkway and south of Old Highway 20

Acreage: 7.36

Total Population: 0

Housing Units: 0

Legal Description:

All that part of Section 28, Township 04 South, Range 03 West of the Huntsville Meridian, Limestone County, Alabama more particularly described as beginning at a point located at the Northwest Corner of said Section 28; thence from the Point of Beginning, South 54 Degrees 57 Minutes 32 Seconds East, 2213.12 feet to a point; said point is further described as the Point of True Beginning; thence from the Point of True Beginning, South 87 Degrees 30 Minutes 00 Seconds East, 372.00 feet to a point; thence South 00 Degrees 27 Minutes 28 Seconds West, 552.93 feet to a point at the beginning of a curve to the right; thence along said curve to the right, with a radius of 244.31 feet, a chord bearing and distance of South 25 Degrees 36 Minutes 36 Seconds West, 316.02 to a point; thence North 89 Degrees 00 Minutes 00 Seconds West, 268.00 feet to a point; thence North 02 Degrees 30 Minutes 58 Seconds East, 850.25 feet to the Point of True Beginning and containing 7.36 acres, more or less.

LAND ANNEXED INTO THE CITY OF HUNTSVILLE

Since January 1, 2020

Ordinance No. 21-15

Effective Date: 2/5/2021

Location: On the south of Clubfield Drive and south of Logan Drive

Acreage: 2.19

Total Population: 0

Housing Units: 0

Legal Description:

All that part of Section 36, Township 04 South, Range 01 West of the Huntsville Meridian, Madison County, Alabama more particularly described as beginning at a point located at the Northeast Corner of said Section 36; thence from the Point of Beginning, South 57 Degrees 37 Minutes 27 Seconds West, 2389.95 feet to a point; said point is further described as the Point of True Beginning; thence from the Point of True Beginning, South 45 Degrees 09 Minutes 56 Seconds West, 36.62 feet to a point; thence South 24 Degrees 01 Minute 59 Seconds East, 3.41 feet to a point; thence South 24 Degrees 02 Minutes 03 Seconds East, 46.59 feet to a point; thence South 06 Degrees 40 Minutes 59 Seconds East, 4.38 feet to a point; thence South 06 Degrees 41 Minutes 04 Seconds East, 130.62 feet to a point; thence South 08 Degrees 09 Minutes 07 Seconds East, 4.15 feet to a point; thence South 08 Degrees 09 Minutes 11 Seconds East, 90.34 feet to a point; thence North 75 Degrees 58 Minutes 09 Seconds West, 1.69 feet to a point; thence North 75 Degrees 58 Minutes 05 Seconds West, 155.00 feet to a point; thence North 64 Degrees 11 Minutes 05 Seconds West, 108.70 feet to a point; thence North 40 Degrees 40 Minutes 02 Seconds West, 53.11 feet to a point; thence North 60 Degrees 12 Minutes 44 Seconds West, 280.40 feet to a point; thence North 01 Degree 07 Minutes 59 Seconds East, 48.82 feet to a point; thence South 88 Degrees 20 Minutes 10 Seconds East, 503.56 feet to the Point of True Beginning and containing 2.19 acres, more or less.

LAND ANNEXED INTO THE CITY OF HUNTSVILLE

Since January 1, 2020

Ordinance No. 21-16

Effective Date: 2/5/2021

Location: On the west side of Little Cove Road and east of George Byrd Dr.

Acreage: 2.67

Total Population: 0

Housing Units: 0

Legal Description:

All that part of Section 19, Township 4 South, Range 2 East of the Huntsville Meridian, Madison County, Alabama more particularly described as beginning at a point located at the northeast corner of said Section 19; thence from the point of beginning South 48 Degrees 31 Minutes 25 Seconds West 2,250.12 feet to a point; said point is further described as the Point of True Beginning; thence from the Point of True Beginning South 45 Degrees 10 Minutes 45 Seconds West 17.04 feet to a point; thence South 40 Degrees 53 Minutes 52 Seconds West 19.08 feet to a point; thence South 40 Degrees 53 Minutes 52 Seconds West 226.44 feet to a point; thence South 51 Degrees 02 Minutes 20 Seconds West 13.11 feet to a point; thence South 46 Degrees 33 Minutes 57 Seconds West 20.83 feet to a point; thence South 51 Degrees 36 Minutes 48 Seconds West 162.05 feet to a point; thence North 37 Degrees 46 Minutes 33 Seconds West 260.28 feet to a point; thence North 47 Degrees 45 Minutes 00 Seconds East 182.17 feet to a point; thence North 40 Degrees 11 Minutes 52 Seconds East 226.68 feet to a point; thence South 48 Degrees 24 Minutes 54 Seconds East 272.03 feet to a point; thence South 45 Degrees 10 Minutes 45 Seconds West 17.04 feet to a point; thence South 40 Degrees 53 Minutes 52 Seconds West 245.52 feet to a point; thence South 51 Degrees 02 Minutes 20 Seconds West 13.11 feet to a point; thence South 46 Degrees 32 Minutes 39 Seconds West 20.20 feet to a point; thence South 47 Degrees 15 Minutes 50 Seconds West 0.63 feet to a point; thence South 51 Degrees 36 Minutes 48 Seconds West 162.05 feet to a point; thence North 37 Degrees 46 Minutes 33 Seconds West 260.28 feet to a point; thence North 47 Degrees 45 Minutes 00 Seconds East 182.17 feet to a point; thence North 40 Degrees 11 Minutes 52 Seconds East 226.68 feet to a point; thence South 48 Degrees 24 Minutes 54 Seconds East 272.03 feet to a point of true beginning and containing 2.67 acres more or less.

LAND ANNEXED INTO THE CITY OF HUNTSVILLE

Since January 1, 2020

Ordinance No. 21-17

Effective Date: 2/5/2021

Location: On the east side of Dug Hill Road and north of Raintree Road

Acreage: 6.1

Total Population: 0

Housing Units: 1

Legal Description:

All that part of Section 2, Township 4 South, Range 1 East of the Huntsville Meridian, Madison County, Alabama more particularly described as beginning at a point located at the southeast corner of said Section 2; thence from the point of beginning North 00 Degrees 52 Minutes 36 Seconds East 1,029.36 feet to a point; said point is further described as the Point of True Beginning; thence from the Point of True Beginning North 88 Degrees 23 Minutes 24 Seconds West 1,440.35 feet to a point; thence North 01 Degrees 11 Minutes 57 Seconds West 179.21 feet to a point; thence South 88 Degrees 40 Minutes 38 Seconds East 227.54 feet to a point; thence South 88 Degrees 49 Minutes 42 Seconds East 484.00 feet to a point; thence South 88 Degrees 48 Minutes 33 Seconds East 713.42 feet to a point; thence North 89 Degrees 58 Minutes 17 Seconds East 21.77 feet to a point; thence South 00 Degrees 52 Minutes 16 Seconds West 189.69 feet to a point a point of true beginning and containing 6.10 acres more or less.

LAND ANNEXED INTO THE CITY OF HUNTSVILLE

Since January 1, 2020

Ordinance No. 21-18

Effective Date: 2/5/2021

Location: On the south of Amanda Circle and east of Clubfield Drive

Acreage: 0.14

Total Population: 1

Housing Units: 1

Legal Description:

All that part of Section 36, Township 4 South, Range 1 West of the Huntsville Meridian, Madison County, Alabama more particularly described as beginning at a point located at the northeast corner of said Section 36; thence from the point of beginning South 48 Degrees 43 Minutes 24 Seconds West 1,957.16 feet to a point; said point is further described as the Point of True Beginning; thence from the Point of True Beginning South 65 Degrees 59 Minutes 00 Seconds West 189.89 feet to a point; thence North 18 Degrees 22 Minutes 00 Seconds East 85.60 feet to a point; thence South 88 Degrees 27 Minutes 13 Seconds East 146.53 feet to the point of true beginning and containing 0.14 acres more or less.

LAND ANNEXED INTO THE CITY OF HUNTSVILLE

Since January 1, 2020

Ordinance No. 21-19

Effective Date: 2/5/2021

Location: On the south side of Paul Drive and west of Old Big Cove Road

Acreage: 1.79

Total Population: 8

Housing Units: 1

Legal Description:

All that part of Section 22, Township 04 South, Range 01 East of the Huntsville Meridian, Madison County, Alabama more particularly described as beginning at a point located at the Northeast Corner of said Section 22; thence from the Point of Beginning, South 25 Degrees 21 Minutes 28 Seconds West, 2564.82 feet to a point; said point is further described as the Point of True Beginning; thence from the Point of True Beginning, South 01 Degree 35 Minutes 52 Seconds West, 358.87 feet to a point; thence North 88 Degrees 44 Minutes 59 Seconds West, 71.50 feet to a point; thence North 88 Degrees 44 Minutes 50 Seconds West, 7.97 feet to a point; thence North 88 Degrees 44 Minutes 01 Second West, 110.00 feet to a point; thence North 88 Degrees 44 Minutes 58 Seconds West, 25.84 feet to a point; thence North 01 Degree 04 Minutes 39 Seconds East, 358.08 feet to a point; thence South 88 Degrees 56 Minutes 50 Seconds East, 218.57 feet to the Point of True Beginning and containing 1.79 acres, more or less.

LAND ANNEXED INTO THE CITY OF HUNTSVILLE

Since January 1, 2020

Ordinance No. 21-20

Effective Date: 2/5/2021

Location: On the east of US Hway 431 South and north of Old Hway 431

Acreage: 2.81

Total Population: 0

Housing Units: 0

Legal Description:

All that part of Section 25 and 26, Township 4 South, Range 1 East of the Huntsville Meridian, Madison County, Alabama more particularly described as beginning at a point located at the southeast corner of said Section 26; thence from the point of beginning North 01 Degrees 09 Minutes 09 Seconds East 3,894.36 feet to a point; said point is further described as the Point of True Beginning; thence from the Point of True Beginning North 88 Degrees 30 Minutes 52 Seconds West 547.42 feet to a point; thence North 23 Degrees 42 Minutes 08 Seconds West 214.27 feet to a point; thence North 89 Degrees 20 Minutes 19 Seconds East 637.64 feet to a point; thence South 01 Degrees 06 Minutes 48 Seconds West 206.80 feet to a point; thence South 01 Degrees 06 Minutes 46 Seconds West 10.98 feet to a point of true beginning and containing 2.81 acres more or less.

LAND ANNEXED INTO THE CITY OF HUNTSVILLE

Since January 1, 2020

Ordinance No. 21-56

Effective Date: 2/21/2021

Location: On the north side of Old Hwy 20 and west of County Line Road

Acreage: 0.36

Total Population: 0

Housing Units: 0

Legal Description:

All that part of the Southeast Quarter of Section 24, Township 04 South, Range 03 West of the Huntsville Meridian, Limestone County, Alabama more particularly described as beginning at a point located at the Southwest Corner of said Section 24; thence from the Point of Beginning, South 88 Degrees 53 Minutes 07 Second East, 4899.10 feet to a point; said point is further described as the Point of True Beginning; Thence from the Point of True Beginning, North 00 Degree 35 Minutes 51 Seconds West, 416.64 feet to a point; thence South 88 Degrees 46 Minutes 22 Seconds East, 38.02 feet to a point; thence South 00 Degrees 21 Minutes 42 Seconds East, 416.39 feet to a point; thence North 89 Degrees 05 Minutes 12 Seconds West, 36.30 feet back to the Point of True Beginning and containing 0.36 acres, more or less.

LAND ANNEXED INTO THE CITY OF HUNTSVILLE

Since January 1, 2020

Ordinance No. 21-57

Effective Date: 2/21/2021

Location: On the east side of Nance Road and south of Iredell Main

Acreage: 1.13

Total Population: 0

Housing Units: 1

Legal Description:

All that part of Section 22, Township 03 South, Range 02 West of the Huntsville Meridian, Madison County, Alabama more particularly described as beginning at a point located at the Northwest Corner of the Southwest Quarter of said Section 22; thence from the Point of Beginning, South 00 Degrees 14 Minutes 23 Seconds East, 1319.28 feet to a point; said point is further described as the Point of True Beginning; thence from the Point of True Beginning, South 89 Degrees 17 Minutes 57 Seconds East, 330.16 feet to a point; thence South 01 Degree 52 Minutes 48 Seconds West, 152.64 feet to a point; thence North 88 Degrees 43 Minutes 30 Seconds West, 324.66 feet to a point; thence North 00 Degrees 12 Minutes 43 Seconds West, 149.38 feet back to the Point of True Beginning and containing 1.13 acres, more or less.

LAND ANNEXED INTO THE CITY OF HUNTSVILLE

Since January 1, 2020

Ordinance No. 21-94

Effective Date: 3/5/2021

Location: On the east of Old Big Cove Road and west of Deaton Road

Acreage: 0.31

Total Population: 0

Housing Units: 0

Legal Description:

All that part of Section 23, Township 04 South, Range 01 East of the Huntsville Meridian, Madison County, Alabama more particularly described as beginning at a point located at the Southwest Corner of said Section 23; thence from the Point of Beginning, North 88 Degrees 45 Minutes 37 Seconds East, 719.77 feet to a point; said point is further described as the Point of True Beginning; thence from the Point of True Beginning, North 74 Degrees 22 Minutes 06 Seconds East, 320.43 feet to a point; thence South 00 Degrees 09 Minutes 45 Seconds West, 88.11 feet to a point; thence North 89 Degrees 40 Minutes 15 Seconds West, 308.33 feet back to the Point of True Beginning and containing 0.31 acres more or less.

LAND ANNEXED INTO THE CITY OF HUNTSVILLE

Since January 1, 2020

Ordinance No. 21-123

Effective Date: 3/24/2021

Location: On the north of Knotty Walls Road and west of Peach Pond Way

Acreage: 14

Total Population: 0

Housing Units: 0

Legal Description:

All that part of Section 14, Township 5 South, Range 1 East of the Huntsville Meridian, Madison County, Alabama more particularly described as beginning at a point located at the southeast corner of the northwest quarter said Section 14; thence from the point of beginning North 88 Degrees 28 Minutes 26 Seconds West 1,050.94 feet to a point; said point is further described as the Point of True Beginning; thence from the Point of True Beginning North 88 Degrees 25 Minutes 24 Seconds West 189.31 feet to a point; thence North 01 Degrees 00 Minutes 17 Seconds East 73.93 feet to a point; thence North 88 Degrees 38 Minutes 31 Seconds West 570.65 feet to a point; thence North 01 Degrees 20 Minutes 16 Seconds East 268.69 feet to a point; thence North 88 Degrees 32 Minutes 33 Seconds West 445.39 feet to a point; thence North 01 Degrees 19 Minutes 19 Seconds East 317.19 feet to a point; thence South 89 Degrees 07 Minutes 59 Seconds East 1,206.17 feet to a point; thence South 01 Degrees 21 Minutes 37 Seconds West 671.64 feet to the Point of True Beginning and containing 14.00 acres more or less.

LAND ANNEXED INTO THE CITY OF HUNTSVILLE

Since January 1, 2020

Ordinance No. 21-172

Effective Date: 4/2/2021

Location: On the south of Hwy 72 West and west of Brian Hill Road

Acreage: 30.8

Total Population: 0

Housing Units: 0

Legal Description:

All that part of Section 27, Township 3 South, Range 3 West of the Huntsville Meridian, Limestone County, Alabama more particularly described as beginning at a point located at the northeast corner of said Section 27; thence from the point of beginning South 47 Degrees 12 Minutes 41 Seconds West 2,164.79 feet to a point; said point is further described as the Point of True Beginning; thence from the Point of True Beginning South 49 Degrees 13 Minutes 04 Seconds East 1,001.5 feet to a point; thence South 51 Degrees 50 Minutes 34 Seconds East 74.19 feet to a point; thence South 52 Degrees 07 Minutes 30 Seconds East 47.51 feet to a point; thence South 39 Degrees 17 Minutes 22 Seconds East 29.61 feet to a point; thence South 06 Degrees 40 Minutes 55 Seconds West 331.29 feet to a point; thence South 84 Degrees 46 Minutes 37 Seconds West 146.51 feet to a point; thence South 86 Degrees 35 Minutes 52 Seconds West 154.34 feet to a point; thence North 27 Degrees 04 Minutes 38 Seconds West 88.49 feet to a point; thence South 73 Degrees 15 Minutes 07 Seconds West 107.90 feet to a point; thence South 23 Degrees 44 Minutes 04 Seconds West 164.20 feet to a point; thence South 83 Degrees 08 Minutes 37 Seconds West 66.43 feet to a point; thence North 71 Degrees 54 Minutes 08 Seconds West 160.49 feet to a point; thence South 21 Degrees 04 Minutes 56 Seconds West 1,254.56 feet to a point; thence South 82 Degrees 47 Minutes 49 Seconds West 311.60 feet to a point; thence North 16 Degrees 50 Minutes 06 Seconds East 781.61 feet to a point; thence North 10 Degrees 32 Minutes 26 Seconds West 167.64 feet to a point; thence North 04 Degrees 00 Minutes 29 Seconds East 612.24 feet to a point; thence North 79 Degrees 27 Minutes 34 Seconds East 172.9 feet to a point; thence North 16 Degrees 42 Minutes 29 Seconds East 854.76 feet to a point of true beginning and containing 30.80 acres more or less.

LAND ANNEXED INTO THE CITY OF HUNTSVILLE

Since January 1, 2020

Ordinance No. 21-294

Effective Date: 4/28/2021

Location: On the south of Berkley Road and north of Lake Walk Way

Acreage: 3.26

Total Population: 0

Housing Units: 0

Legal Description:

All that part of Section 05, Township 5 South, Range 2 East of the Huntsville Meridian, Madison County, Alabama more particularly described as beginning at a point located at the northeast corner of said Section 05; thence from the point of beginning South 58 Degrees 07 Minutes 19 Seconds West 3,965. 37 feet to a point; said point is further described as the Point of True Beginning; thence from the Point of True Beginning South 01 Degrees 17 Minutes 39 Seconds West 644.63 feet to a point; thence South 87 Degrees 26 Minutes 46 Seconds West 216.84 feet to a point; thence North 00 Degrees 45 Minutes 02 Seconds East 650.96 feet to a point; thence North 89 Degrees 10 Minutes 09 Seconds East 222.68 feet to a point of true beginning and containing 3.26 acres more or less.

LAND ANNEXED INTO THE CITY OF HUNTSVILLE

Since January 1, 2020

Ordinance No. 21-356

Effective Date: 5/19/2021

Location: On the west of US 431 S Highway and east of Old Taylor Road

Acreage: 1.04

Total Population: 0

Housing Units: 0

Legal Description:

All that part of Section 25, Township 4 South, Range 1 East of the Huntsville Meridian, Madison County, Alabama more particularly described as beginning at a point located at the southwest corner of said Section 25; thence from the point of beginning North 20 Degrees 45 Minutes 44 Seconds East 1,083.26 feet to a point; said point is further described as the Point of True Beginning; thence from the Point of True Beginning North 02 Degrees 30 Minutes 15 Seconds East 206.50 feet to a point; thence South 89 Degrees 53 Minutes 30 Seconds East 332.37 feet to a point; thence South 23 Degrees 43 Minutes 49 Seconds East 56.51 feet to a point; thence South 67 Degrees 05 Minutes 01 Seconds West 395.33 feet to a point of true beginning and containing 1.04 acres more or less.

LAND ANNEXED INTO THE CITY OF HUNTSVILLE

Since January 1, 2020

Ordinance No. 21-392

Effective Date: 6/4/2021

Location: On the south side of Old Hwy 431 and east of US 431 S Hwy

Acreage: 0.57

Total Population: 0

Housing Units: 0

Legal Description:

All that part of Section 25, Township 4 South, Range 1 East of the Huntsville Meridian, Madison County, Alabama more particularly described as beginning at a point located at the southwest corner of said Section 25; thence from the point of beginning North 45 Degrees 39 Minutes 21 Seconds East 3,200.90 feet to a point; said point is further described as the Point of True Beginning; thence om the Point of True Beginning North 00 Degrees 20 Minutes 45 Seconds east 251.47 feet to a point; thence North 89 Degrees 42 Minutes 38 Seconds East 98.04 feet to a point; thence South 00 Degrees 06 Minutes 03 Seconds East 252.52 feet to a point; thence North 89 Degrees 40 Minutes 40 Seconds West 100.00 feet to a point of true beginning and containing 0.57 acres more or less.

LAND ANNEXED INTO THE CITY OF HUNTSVILLE

Since January 1, 2020

Ordinance No. 21-393

Effective Date: 6/4/2021

Location: On the north of Winchester Road and east of Bradford Lane

Acreage: 4.84

Total Population: 0

Housing Units: 0

Legal Description:

All that part of Section 35, Township 2 South, Range 1 East of the Huntsville Meridian, Madison County, Alabama more particularly described as beginning at a point located at the southwest corner of said Section 35; thence from the point of beginning North 56 Degrees 53 Minutes 37 Seconds East 1,223.09 feet to a point; said point is further described as the Point of True Beginning; thence from the Point of True Beginning North 00 Degrees 10 Minutes 57 Seconds West 139.66 feet to a point; thence North 00 Degrees 29 Minutes 58 Seconds West 142.12 feet to a point; thence South 64 Degrees 29 Minutes 57 Seconds West 110.86 feet to a point; thence North 02 Degrees 06 Minutes 09 Seconds West 594.63 feet to a point; thence North 87 Degrees 35 Minutes 19 Seconds East 316.55 feet to a point; thence South 03 Degrees 28 Minutes 06 Seconds East 350.95 feet to a point; thence South 72 Degrees 58 Minutes 19 Seconds West 30.60 feet to a point; thence South 00 Degrees 58 Minutes 18 Seconds West 32.50 feet to a point; thence South 61 Degrees 58 Minutes 25 Seconds West 13.60 feet to a point; thence South 02 Degrees 57 Minutes 12 Seconds West 32.54 feet to a point; thence South 02 Degrees 00 Minutes 18 Seconds West 334.59 feet to a point; thence South 64 Degrees 15 Minutes 15 Seconds West 176.24 feet to a point of true beginning and containing 4.84 acres more or less.

LAND ANNEXED INTO THE CITY OF HUNTSVILLE

Since January 1, 2020

Ordinance No. 21-495

Effective Date: 7/4/2021

Location: On the north of Bibb Garrett Road and west of I-65

Acreage: 30.38

Total Population: 0

Housing Units: 0

Legal Description:

All that part of Section 36, Township 04 South, Range 04 West of the Huntsville Meridian, Limestone County, Alabama more particularly described as beginning at a point located at the Southwest Corner of said Section 36; thence from the point of Beginning, South 88 Degrees 26 Minutes 56 Seconds East, 1364.00 feet to a point; said point is further described as the Point of True Beginning; thence from the Point of True Beginning, North 00 Degrees 09 Minutes 21 Seconds West, 752.44 feet to a point; thence North 70 Degrees 41 Minutes 40 Seconds East, 1152.62 feet to a point; thence South 22 Degrees 26 Minutes 50 Seconds East, 1272.44 feet to a point; thence North 88 Degrees 26 Minutes 59 Seconds West, 1572.19 feet back to the Point of True Beginning and containing 30.38 acres, more or less.

LAND ANNEXED INTO THE CITY OF HUNTSVILLE

Since January 1, 2020

Ordinance No. 21-562

Effective Date: 7/4/2021

Location: On the south side of Monroe Road and east of Liberty Hill Road

Acreage: 51.37

Total Population: 0

Housing Units: 0

Legal Description:

A tract or parcel of land located in the East half of Section 21, Township 2 South, Range 1 West of the Huntsville Meridian, Madison County, Alabama, and ore particularly described as follows: Beginning at a 1/2 inch capped rebar stamped "BWSC" on the South right of way line of Monroe Road and further described as being the Northwest comer of Lot 1 of North Huntsville Industrial Park, Phase 13 as recorded in instrument number 2019-00083482 in the Office of the Judge of Probate of Madison County, Alabama; thence along the West line of said lot 1, South 00 Degrees 28 Minutes 01 second West, 272.57 feet to a 5/8 inch rebar; thence continuing along said West line, South 01 degree 21 Minutes 44 Seconds West, 359.95 feet to a 1/2 inch capped rebar stamped "BWSC"; thence continuing along said West line, South 00 Degrees 45 Minutes 11 Seconds West, 813.5 feet to a 1/2 inch capped rebar stamped "Wilbanks" on the North line of lot 1 of North Huntsville Industrial Park, Phase 8 as recorded in instrument number 2018-00033449 in the Office of the Judge of Probate of Madison County, Alabama; thence along said North line, North 88 Degrees 59 Minutes 06 Seconds West, 558.59 feet to a 1/2 inch capped rebar stamped "Wilbanks"; thence leaving aid North line, South 00 Degrees 30 Minutes 27 Seconds East, 332.95 feet to a stone pile being the Northeast comer of the property belonging now or formerly to Jean T. McGill as recorded in Deed Book 883 Page 472 in the Office of the Judge of Probate of Madison county, Alabama; thence leaving said Lot 1 of North Huntsville Industrial Park, Phase 8, and along the North line of said McGill property, South 89 Degrees 48 Minutes 43 Seconds West, 895.17 feet to a railroad spike in Liberty Hill Road being on the quarter section line of Section 21, Township 2 South, Range 1 West; thence along said quarter section line, North 00 Degrees 28 Minutes 20 Seconds East, 644.22 feet to the South line of the property belonging now or formerly to Paul W. Ziak as recorded in instrument number 2012-0365660 in the Office of the Judge of Probate, Madison County, Alabama; thence leaving said quarter section line and along said Ziak property the following calls: North 89 Degrees 58 Minutes 56 Seconds East, 497.80 feet; Thence South 01 Degree 08 Minutes 48 Seconds West, 340.77 feet; Thence South 81 Degrees 21 Minutes 37 Seconds East, 233.54 feet; Thence North 01 Degree 13 Minutes 29 Seconds East, 228.87 feet; Thence North 81 Degrees 22 Minutes 53 Seconds West, 203.94 feet to a 1/2 inch capped rebar stamped "Big Spring"; Thence North 01 Degree 11 Minutes 04 Seconds East, 146.45 feet to a 1/2 inch capped rebar stamped "Mullins"; Thence South 89 Degrees 58 Minutes 56 Seconds West, 527.91 feet to the said quarter section line; Thence along said quarter section line, North 00 Degrees 28 Minutes 20 Seconds East, 1148.54 feet to the intersection of said quarter section line and the approximate center line of Monroe Road; thence along the approximate center line of Monroe Road the following calls: South 66

Degrees 47 Minutes 53 Seconds East, 182.42 feet; Thence along a curve to the Left having a radius of 613.99 feet, Arc Length of 161.91 Feet, Chord bearing and distance of South 74 Degrees 21 Minutes 35 Seconds East, 161.44 feet; Thence along a curve to the Left having a Radius of 570.71 feet, Arc Length of 81.84 feet, Chord bearing and distance of South 85 Degrees 44 Minutes 43 Seconds East, 81.77 feet; Thence South 89 Degrees 34 Minutes 24 Seconds East, 777.91 feet; Thence along a curve to the Left having a Radius of 275.48 feet, Arc Length of 132.67 feet, Chord bearing and distance of North 76 Degrees 37 Minutes 50 Seconds East, 131.39 feet; Thence North 62 Degrees 50 Minutes 03 Seconds East, 165.25 feet; Thence leaving the approximate center line of Monroe Road, South 00 Degrees 28 Minutes 01 Second West, 29.40 feet to the point of beginning and containing 51.37 acres, more or less.

LAND ANNEXED INTO THE CITY OF HUNTSVILLE

Since January 1, 2020

Ordinance No. 21-563

Effective Date: 7/16/2021

Location: On the south side of Cap Adkins Road and east of Norton Road

Acreage: 9.69

Total Population: 0

Housing Units: 0

Legal Description:

All that part of Section 33, Township 05 South, Range 01 East of the Huntsville Meridian, Madison County, Alabama more particularly described as beginning at a point located at the Southeast corner of said Section 33; thence from the Point of Beginning, North 08 Degrees 00 Minutes 15 Seconds West, 2277.66 feet to a point; said point is further described as the Point of True Beginning; thence from the Point of True Beginning, South 65 Degrees 24 Minutes 41 Seconds West, 827.56 feet to a point; thence North 03 Degrees 54 Minutes 11 Seconds West, 698.92 feet to a point; thence North 78 Degrees 26 Minutes 32 Seconds East, 85.75 feet to a point; thence North 84 Degrees 20 Minutes 28 Seconds East, 74.43 feet to a point; thence South 89 Degrees 27 Minutes 49 Seconds East, 74.43 feet to a point; thence South 86 Degrees 43 Minutes 15 Seconds East, 193.34 feet to a point, thence South 87 Degrees 33 Minutes 19 Seconds East, 344.54 feet to a point, thence North 89 Degrees 18 Minutes 12 Seconds East, 37.13 feet to a point; thence South 02 Degrees 42 Minutes 02 Seconds West, 22.16 feet to a point; thence South 01 Degree 00 Minutes 00 Seconds West 329.39 feet, to a point of True Beginning and containing 9.69 acres, more or less.

LAND ANNEXED INTO THE CITY OF HUNTSVILLE

Since January 1, 2020

Ordinance No. 21-609

Effective Date: 7/30/2021

Location: On the east side of Slaughter Road and north of Farrow Road

Acreage: 1.17

Total Population: 0

Housing Units: 0

Legal Description:

All that part of Section 35, Township 3 South, Range 2 West of the Huntsville Meridian, Madison County, Alabama more particularly described as beginning at a point located at the southeast corner of said Section 35; thence from the point of beginning North 57 Degrees 06 Minutes 35 Seconds West 3,841.96 feet to a point; said point is further described as the Point of True Beginning; thence from the Point of True Beginning South 62 Degrees 07 Minutes 59 Seconds West 241.75 feet to a point; thence North 27 Degrees 40 Minutes 30 Seconds West 210.45 feet to a point; thence North 62 Degrees 14 Minutes 20 Seconds East 241.17 feet to a point; thence South 27 Degrees 49 Minutes 57 Seconds East 42.95 feet to a point; thence South 27 Degrees 50 Minutes 00 Seconds East 167.05 feet to a point of true beginning and containing 1.17 acres more or less.

LAND ANNEXED INTO THE CITY OF HUNTSVILLE

Since January 1, 2020

Ordinance No. 21-654

Effective Date: 8/20/2021

Location: On the south side of Billy Lee Road and east of Old Big Cove Road

Acreage: 2.59

Total Population: 7

Housing Units: 2

Legal Description:

All that part of Section 02, Township 05 South, Range 01 East of the Huntsville Meridian, Madison County, Alabama more particularly described as beginning at a point located at the Northwest Corner of said Section 02; thence from the Point of Beginning, South 22 Degrees 54 Minutes 25 Seconds East, a distance of 1697.65 feet to a point; said point is further described as the Point of True Beginning; thence from the Point of True Beginning, South 87 Degrees 16 Minutes 28 Seconds East, a distance of 295.67 feet to a point; thence North 01 Degree 30 Minutes 00 Seconds East, a distance of 21.80 feet to a point; thence South 87 Degrees 42 Minutes 38 Seconds East, a distance of 43.21 feet to a point; thence South 84 Degrees 54 Minutes 14 Seconds East, a distance of 13.14 feet to a point; thence South 79 Degrees 40 Minutes 09 Seconds East, a distance of 26.26 feet to a point; thence South 74 Degrees 26 Minutes 07 Seconds East, a distance of 13.14 feet to a point; thence South 70 Degrees 42 Minutes 15 Seconds East, a distance of 14.96 feet to a point; thence South 53 Degrees 24 Minutes 19 Seconds East, a distance of 14.82 feet to a point; thence South 44 Degrees 22 Minutes 58 Seconds East, a distance of 18.10 feet to a point; thence South 34 Degrees 45 Minutes 50 Seconds East, a distance of 15.52 feet to a point; thence South 55 Degrees 08 Minutes 26 Seconds West, a distance of 27.54 feet to a point; thence South 31 Degrees 31 Minutes 38 Seconds East, a distance of 9.68 feet to a point; thence South 22 Degrees 38 Minutes 47 Seconds East, a distance of 14.61 feet to a point; thence South 12 Degrees 22 Minutes 33 Seconds East, a distance of 14.52 feet to a point; thence South 01 Degrees 27 Minutes 40 Seconds West, a distance of 96.04 feet to a point; thence South 88 Degrees 32 Minutes 20 Seconds East, a distance of 23.40 feet to a point; thence South 01 Degree 02 Minutes 32 Seconds West, a distance of 153.87 feet to a point; thence North 88 Degrees 32 Minutes 41 Seconds West, a distance of 40.00 feet to a point; thence North 52 Degrees 05 Minutes 23 Seconds West, a distance of 163.33 feet to a point; thence North 87 Degrees 30 Minutes 00 Seconds West, a distance of 285.00 feet to a point; thence North 01 Degree 29 Minutes 59 Seconds East, a distance of 231.24 feet to the Point of True Beginning and containing 2.59 acres, more or less.

LAND ANNEXED INTO THE CITY OF HUNTSVILLE

Since January 1, 2020

Ordinance No. 21-655

Effective Date: 8/20/2021

Location: On the south of Martin Road and east of Finney Drive

Acreage: 50.07

Total Population: 0

Housing Units: 0

Legal Description:

All that part of the Southwest Quarter of Section 33, Township 04 South, Range 02 West of the Huntsville Meridian, Madison County, Alabama and part of the Northwest Quarter of Section 04, Township 05 South, Range 02 West of the Huntsville Meridian, Madison County, Alabama, more particularly described as commencing at a 1/2 inch diameter crimped top pipe marking the Southwest Corner of said Section 33; thence along the South boundary of said Section 33, North 89 Degrees 49 Minutes 46 Seconds East, a distance of 936.46 feet to a #5 rebar with cap stamped "GARVER LLCCA-445-LS" (typical) set on the West boundary of a tract of land conveyed to Finney Farms LLC. in Instrument 2009-00756340 as recorded in the Office of the Judge of Probate of Madison County, Alabama, said point being the Point of Beginning of the herein described tract; thence leaving said Section line and along said West boundary of Finney Tract, North 01 Degree 30 Minutes 40 Seconds East, a distance of 289.11 feet to a #5 rebar found; thence North 01 Degree 31 Minutes 37 Seconds East, a distance of 474.61 feet to a #5 rebar found on the South right-of-way of Finney Drive; thence leaving said South right- of-way, North 01 Degree 38 Minutes 04 Seconds East, a distance of 59.92 feet to a 3 inch diameter concrete monument with blank disc found on the North right-of-way of Finney Drive; thence leaving said North right-of-way, North 01 Degree 30 Minutes 36 Seconds East, a distance of 499.79 feet to a 3 inch diameter concrete monument with blank disc found; thence North 01 Degree 31 Minutes 06 Seconds East, a distance of 228. 85 feet to a # 5 rebar with aluminum cap stamped "GARVER LLC CA-445-LS " set as reference monument; thence continue North 01 Degree 31 Minutes 06 Seconds East, a distance of 50.00 feet to the centerline of Bradford Creek; thence leaving said West boundary of Finney tract and along the centerline of Bradford Creek as follows: North 57 Degrees 06 Minutes 04 Seconds East, a distance of 80.67 feet; thence South 72 Degrees 54 Minutes 13 Seconds East, a distance of 82.83 feet; thence South 36 Degrees 58 Minutes 21 Seconds East, a distance of 45.61 feet; thence South 25 Degrees 07 Minutes 13 Seconds West, a distance of 51.70 feet; thence South 36 Degrees 18 Minutes 51 Seconds East, a distance of 126.98 feet; thence South 47 Degrees 38 Minutes 27 Seconds East, a distance of 94.40 feet; thence South 21 Degrees 00 Minutes 27 Seconds East, a distance of 62.83 feet; thence South 05 Degrees 44 Minutes 27 Seconds West, a distance of 49.07 feet; thence South 78 Degrees 14 Minutes 52 Seconds East, a distance of 268.10 feet; thence North 83 Degrees 30 Minutes 37 Seconds East, a distance of 125.26 feet; thence North 62 Degrees 33 Minutes 59 Seconds East, a distance of 43.27 feet; thence North 24 Degrees 49 Minutes 40 Seconds East, a distance of 141.66 feet; thence North 89 Degrees 09 Minutes 36 Seconds East, a distance of 78.84 feet; thence South 51 Degrees 29 Minutes 04 Seconds East, a distance of 225.49 feet; thence South 28

Degrees 26 Minutes 22 Seconds East, a distance of 117.14 feet; thence South 68 Degrees 31 Minutes 56 Seconds East, a distance of 124.73 feet; thence South 42 Degrees 58 Minutes 52 Seconds East, a distance of 87.67 feet; thence South 13 Degrees 12 Minutes 50 Seconds East, a distance of 49.27 feet; thence South 36 Degrees 15 Minutes 34 Seconds West, a distance of 83.49 feet; thence South 56 Degrees 31 Minutes 31 Seconds West, a distance of 79.62 feet; thence South 16 Degrees 44 Minutes 12 Seconds West, a distance of 34.09 feet; thence South 16 Degrees 17 Minutes 15 Seconds East, a distance of 220.33 feet; thence South 20 Degrees 00 Minutes 29 Seconds East, a distance of 129.52 feet; thence South 00 Degrees 00 Minutes 00 Seconds West, a distance of 52.08 feet; thence South 25 Degrees 57 Minutes 26 Seconds East, a distance of 182.69 feet; thence South 64 Degrees 28 Minutes 19 Seconds East, a distance of 56.15 feet; thence North 70 Degrees 20 Minutes 35 Seconds East, a distance of 86.38 feet; thence South 37 Degrees 54 Minutes 13 Seconds East, a distance of 54.70 feet; thence South 03 Degrees 49 Minutes 20 Seconds East, a distance of 236.67 feet to the South boundary of said Section 33; thence leaving said Section line, South 03 Degrees 49 Minutes 20 Seconds East, a distance of 93.37 feet to the South boundary of said Finney tract; thence leaving said centerline of creek and along said South boundary of Finney tract, North 89 Degrees 54 Minutes 46 Seconds West, a distance of 50.00 feet to a # 5 rebar with aluminum cap stamped " GARVER LLC CA-445-LS" set as reference monument; thence North 89 Degrees 54 Minutes 46 Seconds West, a distance of 847.57 feet to a #5 rebar set; thence South 53 Degrees 19 Minutes 56 Seconds West, a distance of 179.43 feet to a #5 rebar set; thence South 15 Degrees 38 Minutes 31 Seconds West, a distance of 434.33 feet to a # 5 rebar set; thence South 83 Degrees 54 Minutes 18 Seconds West, a distance of 449.93 feet to a # 5 rebar with a cap stamped "G. W. JONES" found marking the southwest corner of said Finney tract; thence leaving said south boundary and along the west boundary of said Finney tract North 01 Degree 30 Minutes 40 Seconds East, a distance of 660.48 feet back to the Point of Beginning. The above described tract contains 50.07 acres, more or less.

LAND ANNEXED INTO THE CITY OF HUNTSVILLE

Since January 1, 2020

Ordinance No. 21-704

Effective Date: 9/3/2021

Location: On the north side of Hegia Burrow Rd and east of Oscar Webster Rd

Acreage: 120.35

Total Population: 0

Housing Units: 0

Legal Description:

All that part of Section 27 and 28, Township 05 South, Range 01 East of the Huntsville Meridian, Madison County, Alabama more particularly described as beginning at a point located at the southwest corner of the southeast quarter of Section 28; thence South 88 Degrees 11 Minutes 8 Seconds East 1096.38 feet to a point; said point is further described as the Point of True Beginning; thence North 0 Degrees 18 Minutes 0 Seconds East 549.73 feet to a point; thence North 41 Degrees 41 Minutes 47 Seconds East 1008.46 feet to a point; thence South 88 Degrees 31 Minutes 19 Seconds East 743.27 feet to a point; thence North 2 Degrees 13 Minutes 29 Seconds East 650.31 feet to a point; thence South 88 Degrees 52 Minutes 31 Seconds East 1354.11 feet to a point; thence South 88 Degrees 5 Minutes 4 Seconds East 620.49 feet to a point; thence South 0 Degrees 30 Minutes 18 Seconds West 630.33 feet to a point; thence South 0 Degrees 38 Minutes 46 Seconds East 689.41 feet to a point; thence South 49 Degrees 35 Minutes 6 Seconds West 912.26 feet to a point; thence North 88 Degrees 18 Minutes 57 Seconds West 206.2 feet to a point; thence North 88 Degrees 18 Minutes 57 Seconds West 1150.57 feet to a point; thence North 88 Degrees 18 Minutes 57 Seconds West 41.27 feet to a point; thence South 2 Degrees 35 Minutes 36 Seconds West 55.96 feet to a point; thence North 88 Degrees 23 Minutes 14 Seconds West 790.95 feet to a point; thence North 87 Degrees 44 Minutes 22 Seconds West 99.04 feet to a point; thence North 86 Degrees 5 Minutes 58 Seconds West 57.42 feet to a point; thence South 90 Degrees 0 Minutes 0 Seconds West 53.39 feet to a point; thence North 86 Degrees 9 Minutes 27 Seconds West 66.73 feet to a point; thence North 88 Degrees 48 Minutes 48 Seconds West 256.84 feet back to the Point of True Beginning and containing 120.35 acres more or less.

LAND ANNEXED INTO THE CITY OF HUNTSVILLE

Since January 1, 2020

Ordinance No. 21-705

Effective Date: 9/3/2021

Location: On the south side of Old Gurley Road and east of Tumpkins Lane

Acreage: 126.51

Total Population: 0

Housing Units: 0

Legal Description:

All that part of Section 22, Township 03 South, Range 01 East of the Huntsville Meridian, Madison County, Alabama more particularly described as beginning at a point located at the northwest corner of said Section 22; thence South 89 Degrees 16 Minutes 44 Seconds East 21.57 feet to a point; said point is further described as the Point of True Beginning; thence South 89 Degrees 16 Minutes 44 Seconds East 666.4 feet to a point; thence South 1 Degrees 14 Minutes 24 Seconds West 1329.65 feet to a point; thence South 89 Degrees 37 Minutes 27 Seconds East 652.23 feet to a point; thence South 1 Degrees 19 Minutes 28 Seconds West 3933.45 feet to a point; thence North 89 Degrees 0 Minutes 41 Seconds West 1024.58 feet to a point; thence North 0 Degrees 43 Minutes 39 Seconds East 360.41 feet to a point; thence North 68 Degrees 56 Minutes 48 Seconds West 329.27 feet to a point; thence North 1 Degrees 16 Minutes 43 Seconds East 72.88 feet to a point; thence North 12 Degrees 29 Minutes 0 Seconds East 97 feet to a point; thence North 1 Degrees 17 Minutes 35 Seconds East 223.56 feet to a point; thence North 88 Degrees 55 Minutes 9 Seconds East 341.71 feet to a point; thence North 1 Degrees 4 Minutes 19 Seconds East 1300 feet to a point; thence North 88 Degrees 46 Minutes 32 Seconds West 336.4 feet to a point; thence North 1 Degrees 19 Minutes 4 Seconds East 3074.7 feet back to the Point of True Beginning and containing 126.51 acres more or less.

LAND ANNEXED INTO THE CITY OF HUNTSVILLE

Since January 1, 2020

Ordinance No. 21-706

Effective Date: 9/3/2021

Location: On the west side of South Green Mountain Rd and south of Knotty Walls Rd

Acreage: 161.67

Total Population: 0

Housing Units: 0

Legal Description:

All that part of Section 23, Township 05 South, Range 01 East of the Huntsville Meridian, Madison County, Alabama more particularly described as beginning at a point located at the Northeast Corner of said Section 23; thence South 47 Degrees 0 Minutes 39 Seconds West 1889.3 feet to a point; said point is further described as the Point of True Beginning; thence South 1 Degrees 5 Minutes 33 Seconds West 336.55 feet to a point; thence South 22 Degrees 40 Minutes 51 Seconds East 39.23 feet to a point; thence South 26 Degrees 27 Minutes 28 Seconds West 19.51 feet to a point; thence South 20 Degrees 22 Minutes 51 Seconds West 19.51 feet to a point; thence South 14 Degrees 18 Minutes 14 Seconds West 19.51 feet to a point; thence South 8 Degrees 13 Minutes 37 Seconds West 19.51 feet to a point; thence South 2 Degrees 18 Minutes 1 Seconds West 162.66 feet to a point; thence South 2 Degrees 6 Minutes 27 Seconds West 17.09 feet to a point; thence South 0 Degrees 39 Minutes 52 Seconds West 84.19 feet to a point; thence South 1 Degrees 44 Minutes 39 Seconds West 84.19 feet to a point; thence South 2 Degrees 17 Minutes 35 Seconds West 1.39 feet to a point; thence South 1 Degrees 27 Minutes 26 Seconds West 34.95 feet to a point; thence South 0 Degrees 12 Minutes 41 Seconds West 34.95 feet to a point; thence South 1 Degrees 0 Minutes 1 Seconds East 33.02 feet to a point; thence South 2 Degrees 10 Minutes 39 Seconds East 33.02 feet to a point; thence South 2 Degrees 39 Minutes 36 Seconds East 18.15 feet to a point; thence South 1 Degrees 56 Minutes 49 Seconds West 18.15 feet to a point; thence South 15 Degrees 35 Minutes 52 Seconds West 15.13 feet to a point; thence South 24 Degrees 38 Minutes 4 Seconds West 15.13 feet to a point; thence South 33 Degrees 40 Minutes 15 Seconds West 15.13 feet to a point; thence South 42 Degrees 42 Minutes 26 Seconds West 15.13 feet to a point; thence South 56 Degrees 6 Minutes 29 Seconds West 16.5 feet to a point; thence South 62 Degrees 44 Minutes 18 Seconds West 16.5 feet to a point; thence South 69 Degrees 8 Minutes 7 Seconds West 15.34 feet to a point; thence South 75 Degrees 17 Minutes 55 Seconds West 15.34 feet to a point; thence South 81 Degrees 27 Minutes 44 Seconds West 15.34 feet to a point; thence South 84 Degrees 18 Minutes 30 Seconds West 88.21 feet to a point; thence South 86 Degrees 28 Minutes 27 Seconds West 129.79 feet to a point; thence South 84 Degrees 10 Minutes 18 Seconds West 15.18 feet to a point; thence South 80 Degrees 8 Minutes 9 Seconds West 15.18 feet to a point; thence South 75 Degrees 7 Minutes 24 Seconds West 22.52 feet to a point; thence South 69 Degrees 8 Minutes 4 Seconds West 22.52 feet to a point; thence South 63 Degrees 54 Minutes 59 Seconds West 15.9 feet to a point; thence South 55 Degrees 38 Minutes 56 Seconds West 15.9 feet to a point; thence South 47 Degrees 22 Minutes 53 Seconds West 15.9 feet to a point; thence South 39 Degrees 6 Minutes 50 Seconds West 15.9 feet to a point; thence South 30 Degrees 50 Minutes 47 Seconds West 15.9

feet to a point; thence South 22 Degrees 34 Minutes 44 Seconds West 15.9 feet to a point; thence South 14 Degrees 18 Minutes 41 Seconds West 15.9 feet to a point; thence South 8 Degrees 6 Minutes 4 Seconds West 94.65 feet to a point; thence South 7 Degrees 20 Minutes 19 Seconds West 65.93 feet to a point; thence South 7 Degrees 44 Minutes 43 Seconds West 82.22 feet to a point; thence South 11 Degrees 35 Minutes 3 Seconds West 27.37 feet to a point; thence South 8 Degrees 42 Minutes 4 Seconds West 21.25 feet to a point; thence South 14 Degrees 22 Minutes 17 Seconds West 21.25 feet to a point; thence South 20 Degrees 2 Minutes 29 Seconds West 21.25 feet to a point; thence South 25 Degrees 42 Minutes 41 Seconds West 21.25 feet to a point; thence South 31 Degrees 22 Minutes 53 Seconds West 21.25 feet to a point; thence South 37 Degrees 3 Minutes 6 Seconds West 21.25 feet to a point; thence South 42 Degrees 43 Minutes 18 Seconds West 21.25 feet to a point; thence South 42 Degrees 1 Minutes 57 Seconds West 42.56 feet to a point; thence South 42 Degrees 30 Minutes 38 Seconds West 114.08 feet to a point; thence South 43 Degrees 31 Minutes 57 Seconds West 43.65 feet to a point; thence North 54 Degrees 17 Minutes 21 Seconds West 31.08 feet to a point; thence South 85 Degrees 6 Minutes 26 Seconds West 1164.95 feet to a point; thence North 3 Degrees 1 Minutes 7 Seconds East 516.58 feet to a point; thence South 85 Degrees 41 Minutes 0 Seconds West 974.08 feet to a point; thence North 89 Degrees 49 Minutes 47 Seconds West 696.3 feet to a point; thence North 28 Degrees 4 Minutes 19 Seconds West 1375.93 feet to a point; thence North 2 Degrees 20 Minutes 37 Seconds East 129.36 feet to a point; thence North 2 Degrees 25 Minutes 1 Seconds East 820.23 feet to a point; thence South 78 Degrees 1 Minutes 19 Seconds East 2747.92 feet to a point; thence South 12 Degrees 35 Minutes 36 Seconds East 231.87 feet to a point; thence South 89 Degrees 17 Minutes 34 Seconds East 1415.99 feet to a point back to the Point of True Beginning and containing 161.67 acres more or less.

LAND ANNEXED INTO THE CITY OF HUNTSVILLE

Since January 1, 2020

Ordinance No. 21-707

Effective Date: 9/3/2021

Location: On the north of Bibb Garrett Road and west of I-65

Acreage: 15.44

Total Population: 0

Housing Units: 0

Legal Description:

All that part of Section 35 and 36, Township 04 South, Range 04 west of the Huntsville Meridian, Limestone County, Alabama more particularly described as beginning at a point located at the southeast corner of said Section 35; thence North 87 Degrees 13 Minutes 19 Seconds West 12.3 feet to a point; said point is further described as the Point of True Beginning; thence North 2 Degrees 17 Minutes 33 Seconds East 234.4 feet to a point; thence North 70 Degrees 37 Minutes 28 Seconds East 1,445.73 feet to a point; thence South 0 Degrees 9 Minutes 51 Seconds East 748.78 feet to a point; thence North 88 Degrees 33 Minutes 26 Seconds West 1,363.52 feet back to the Point of True Beginning and containing 15.44 acres more or less.

LAND ANNEXED INTO THE CITY OF HUNTSVILLE

Since January 1, 2020

Ordinance No. 21-800

Effective Date: 9/17/2021

Location: On the north side of Cherry Tree Road and east of Hawkins Lane

Acreage: 17.73

Total Population: 0

Housing Units: 0

Legal Description:

All that part of the William Wilson Reservation located in Section 33, Township 04 South, Range 02 East of the Huntsville Meridian, Madison County, Alabama, more particularly described as beginning at the Southeast Corner of said William Wilson Reservation; said point is also described as being South 88 Degrees 27 Minutes 03 Seconds West, 3491.98 feet from the Southeast Corner of said Section 33; thence from the Point of Beginning, North 79 Degrees 00 Minutes 00 Seconds West, 495.00 feet to a point; thence North 07 Degrees 40 Minutes 00 Seconds East, 502.70 feet to a point; thence North 06 Degrees 55 Minutes 00 Seconds East, 600.00 feet to the Point of True Beginning; thence from the Point of True Beginning, North 79 Degrees 00 Minutes 00 Seconds West, 474.19 feet to a point; thence North 07 Degrees 20 Minutes 07 Seconds East, 186.61 feet to a point; thence North 06 Degrees 16 Minutes 14 Seconds East, 693.94 feet to a point; thence North 07 Degrees 47 Minutes 57 Seconds East, 665.67 feet to a point; thence South 80 Degrees 33 Minutes 58 Seconds East, 29.54 feet to a point; thence South 84 Degrees 01 Minutes 54 Seconds East, 477.23 feet to a point; thence South 08 Degrees 18 Minutes 31 Seconds West, 699.62 feet to a point; thence South 08 Degrees 14 Minutes 23 Seconds West, 887.28 feet back to the Point of True Beginning and containing 17.73 Acres, more or less.

Administration Plan

Plan Deviation

Proposed District	Ideal District Population	Actual District Population	Deviation (Persons)	Percent Deviation
1	43,014	43,524	510	1.19%
2	43,014	43,197	183	0.43%
3	43,014	42,498	-516	-1.20%
4	43,014	43,666	652	1.52%
5	43,014	42,185	-829	-1.93%
Total		215,070		

Total Population Statistics

Proposed District	District Population	Total White	Percent White	Total Black	Percent Black	Total All Other	Percent All Other
1	43,524	8,496	19.52%	30,009	68.95%	5,019	11.53%
2	43,197	35,757	82.78%	2,779	6.43%	4,661	10.79%
3	42,498	34,071	80.17%	2,793	6.57%	5,634	13.26%
4	43,666	23,305	53.37%	11,548	26.45%	8,813	20.18%
5	42,185	20,093	47.63%	15,964	37.84%	6,128	14.53%
Total	215,070	121,722		63,093		30,255	

Voting Age Population Statistics

Proposed District	Total VAP District Population	Total VAP White	Percent VAP White	Total VAP Black	Percent VAP Black	Total VAP All Other	Percent VAP All Other
1	34,152	7,456	21.83%	23,412	68.55%	3,284	9.62%
2	33,547	28,386	84.62%	2,006	5.98%	3,155	9.40%
3	34,252	28,277	82.56%	1,993	5.82%	3,982	11.63%
4	35,350	20,431	57.80%	8,822	24.96%	6,097	17.25%
5	35,037	17,680	50.46%	12,691	36.22%	4,666	13.32%
Total	172,338	102,230		48,924		21,184	

Administration Plan

Total Population Minority

Proposed District	Total Minority	Percent Minority	Total Not Minority	Percent Not Minority
1	35,438	81.42%	8,086	18.58%
2	7,858	18.19%	35,339	81.81%
3	8,953	21.07%	33,545	78.93%
4	21,527	49.30%	22,139	50.70%
5	22,633	53.65%	19,552	46.35%
Total	96,409		118,661	

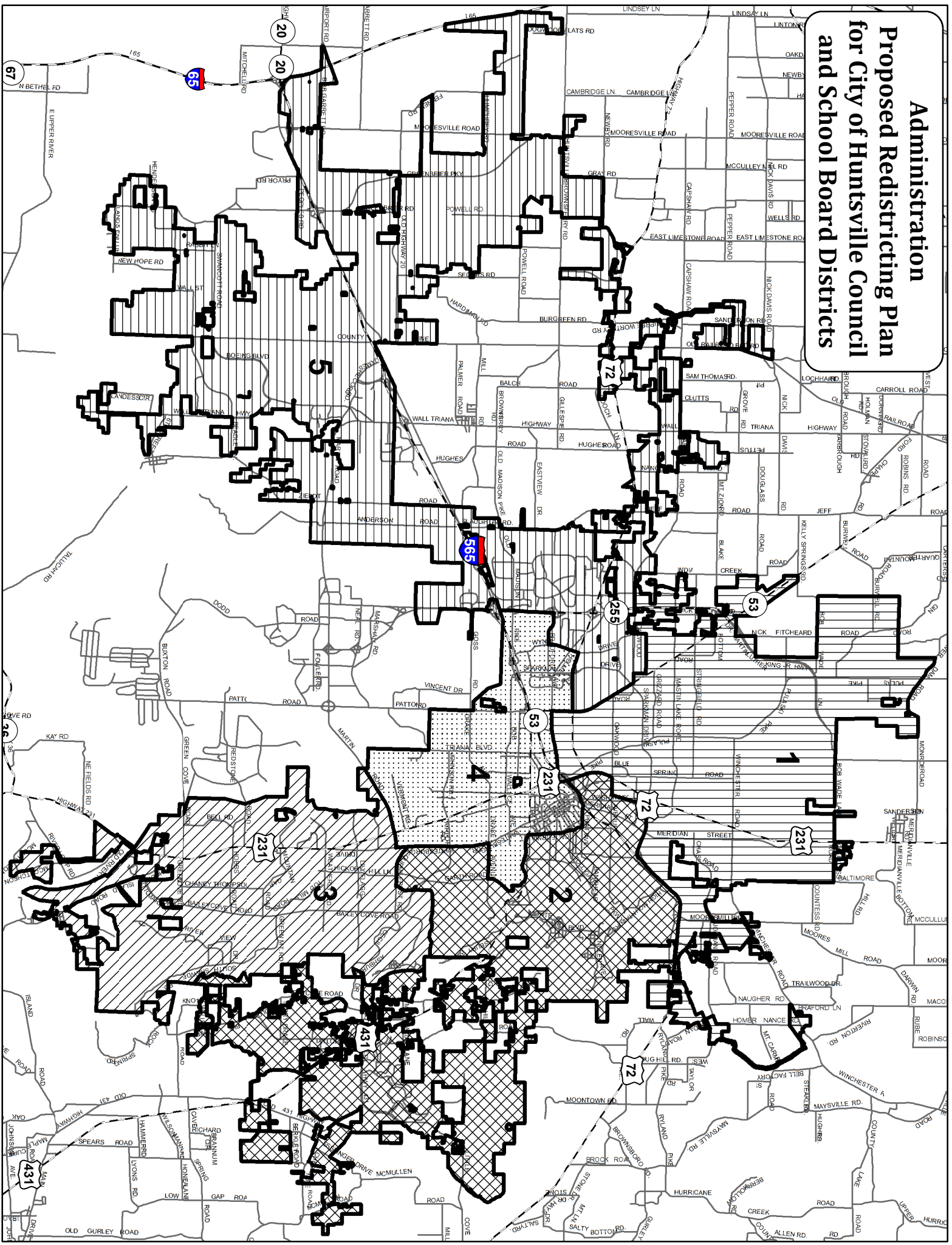
Total Voting Age Population Minority

Proposed District	Total VAP Minority	Percent VAP Minority	Total VAP Not Minority	Percent VAP Not Minority
1	26,938	78.88%	7,214	21.12%
2	5,410	16.13%	28,137	83.87%
3	6,335	18.50%	27,917	81.50%
4	15,683	44.36%	19,667	55.64%
5	17,770	50.72%	17,267	49.28%
Total	72,136		100,202	

Hispanic or Latino Population Statistics

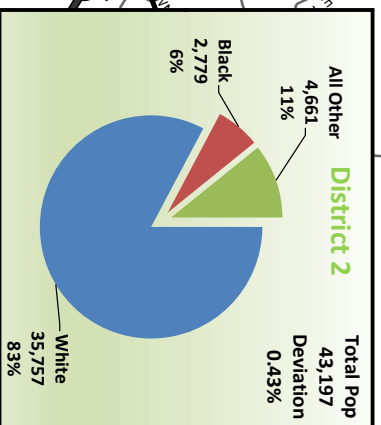
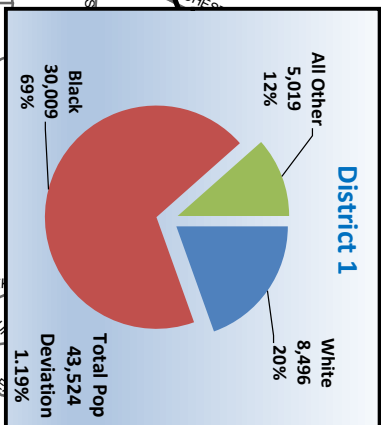
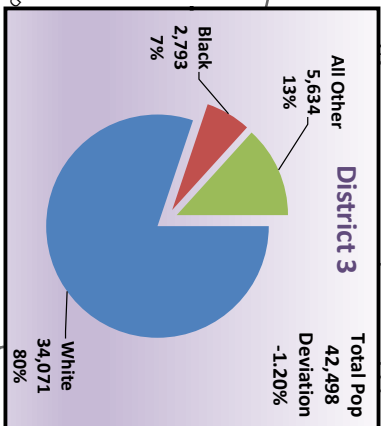
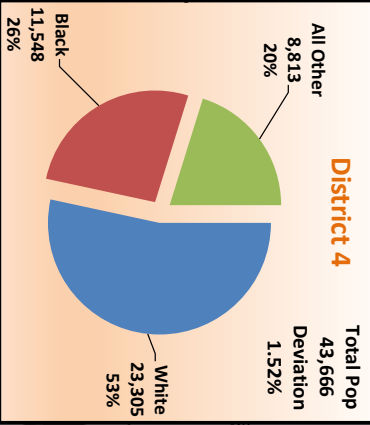
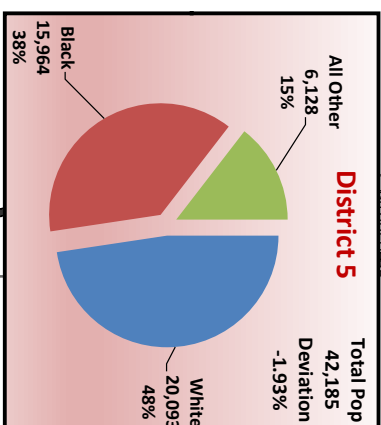
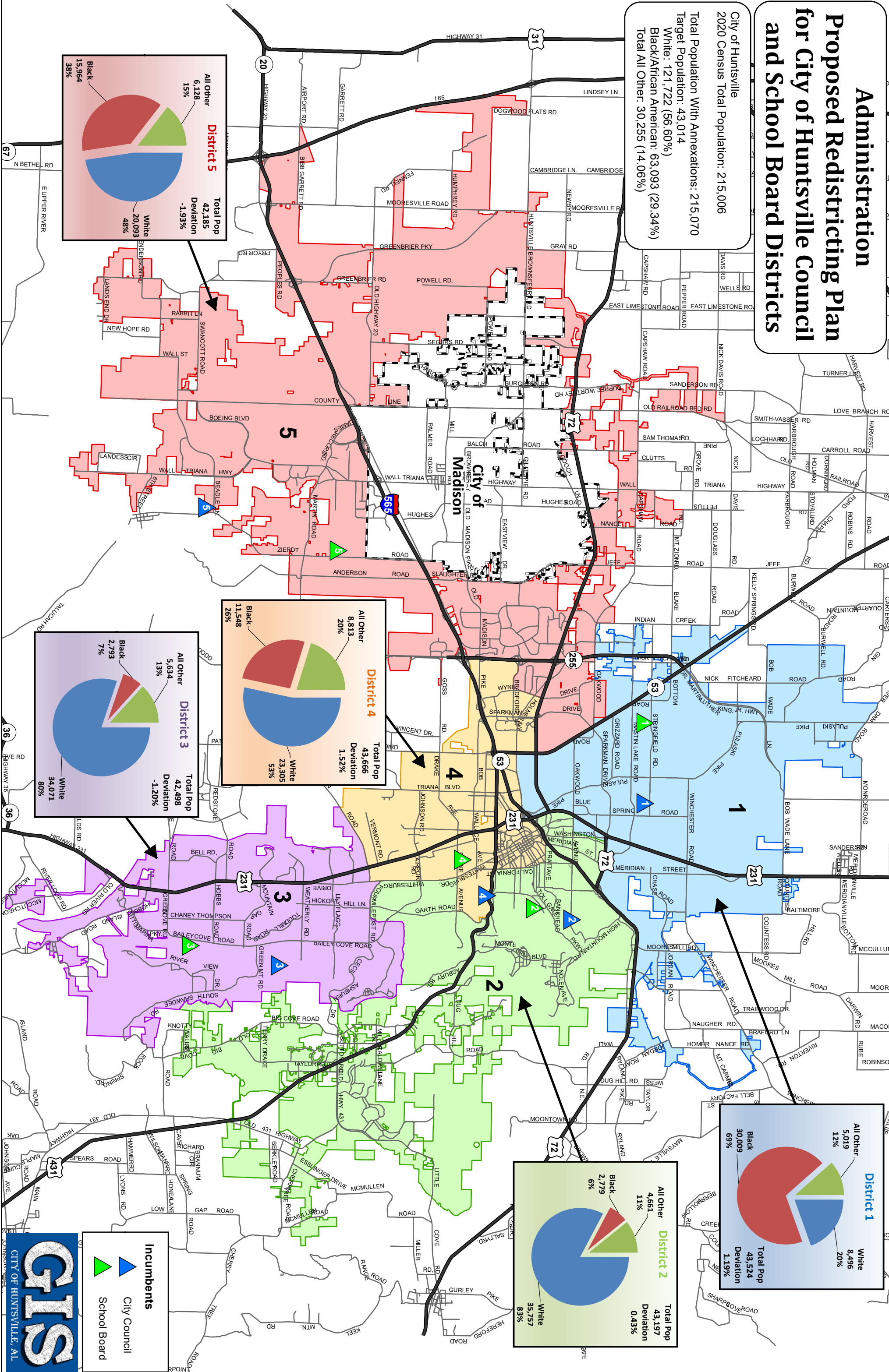
Proposed District	Total Hispanic or Latino	Percent Hispanic or Latino	Total Not Hispanic or Latino	Percent Not Hispanic or Latino
1	3,315	7.62%	40,209	92.38%
2	1,778	4.12%	41,419	95.88%
3	2,016	4.74%	40,482	95.26%
4	6,910	15.82%	36,756	84.18%
5	2,654	6.29%	39,531	93.71%
Total	16,673		198,397	

Administration Proposed Redistricting Plan for City of Huntsville Council and School Board Districts



Administration Proposed Redistricting Plan for City of Huntsville Council and School Board Districts

City of Huntsville
2020 Census Total Population: 215,006
Total Population With Annexations: 215,070
Target Population: 43,014
White: 121,722 (56.60%)
Black/African American: 63,093 (29.34%)
Total All Other: 30,255 (14.06%)



Incumbents

- City Council (Blue triangle)
- School Board (Green triangle)

